



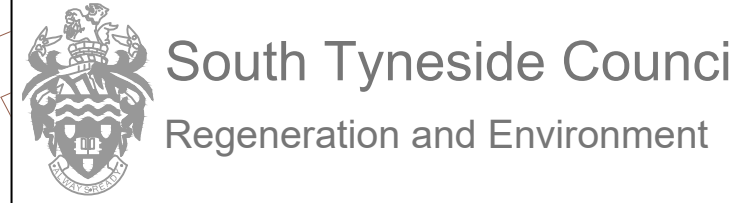


The contractor is responsible for the verification of dimensions on the site. All dimensions are in millimetres. © Copyright all rights reserved South Tyneside Council. Ordnance Survey data has been reproduced from Mastermap with the permission of The Controller of H.M. Stationery Office. Crown copyright reserved. Licence No. 100019570

KEY

-  - Current No Waiting at Any Time
-  - Proposed No Waiting at Any Time

Rev	Date	Description	Chkd



Town Hall & Civic Offices, Westoe Road, South Shields, Tyne & Wear, NE33 2RL
Telephone: (0191) 427 1717 Fax: (0191) 455 7770

Project

Percy Scott Street,
South Shields

Drawing Title

Proposed Traffic Regulation
Order

Drawn by	AL	Date	21/01/2025
Checked by	SV	Date	21/01/2025
Scale	1 : 250	Size	A3

Project Code	Drawing Number
PS17-LTP-2024	01-1