



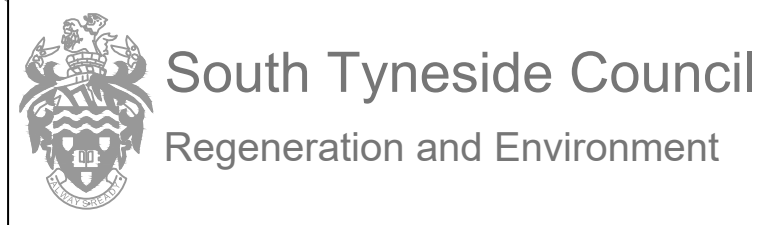


The contractor is responsible for the verification of dimensions on the site. All dimensions are in millimetres. © Copyright all rights reserved South Tyneside Council. Ordnance Survey data has been reproduced from Mastermap with the permission of The Controller of H.M. Stationery Office. Crown copyright reserved. Licence No.100019570

KEY:

-  - No Waiting / No Loading at Anytime
-  - No Waiting at Anytime

Rev	Date	Description	Chkd



South Tyneside Council
Regeneration and Environment

Town Hall & Civic Offices, Westoe Road, South Shields, Tyne & Wear, NE33 2RL
Telephone: (0191) 427 1717 Fax: (0191) 455 7770

Project

**Propect Terrace,
East Boldon**

Drawing Title

**Proposed Traffic Regulation
Order**

Drawn by	HB	Date	20/11/24
Checked by	SV	Date	20/11/24
Scale	1 : 500	Size	A3

Project Code	Drawing Number
PS10-LTP-2024	05-01