
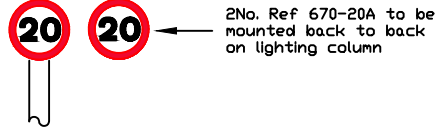


**Sign schedules**

Sign schedule 001



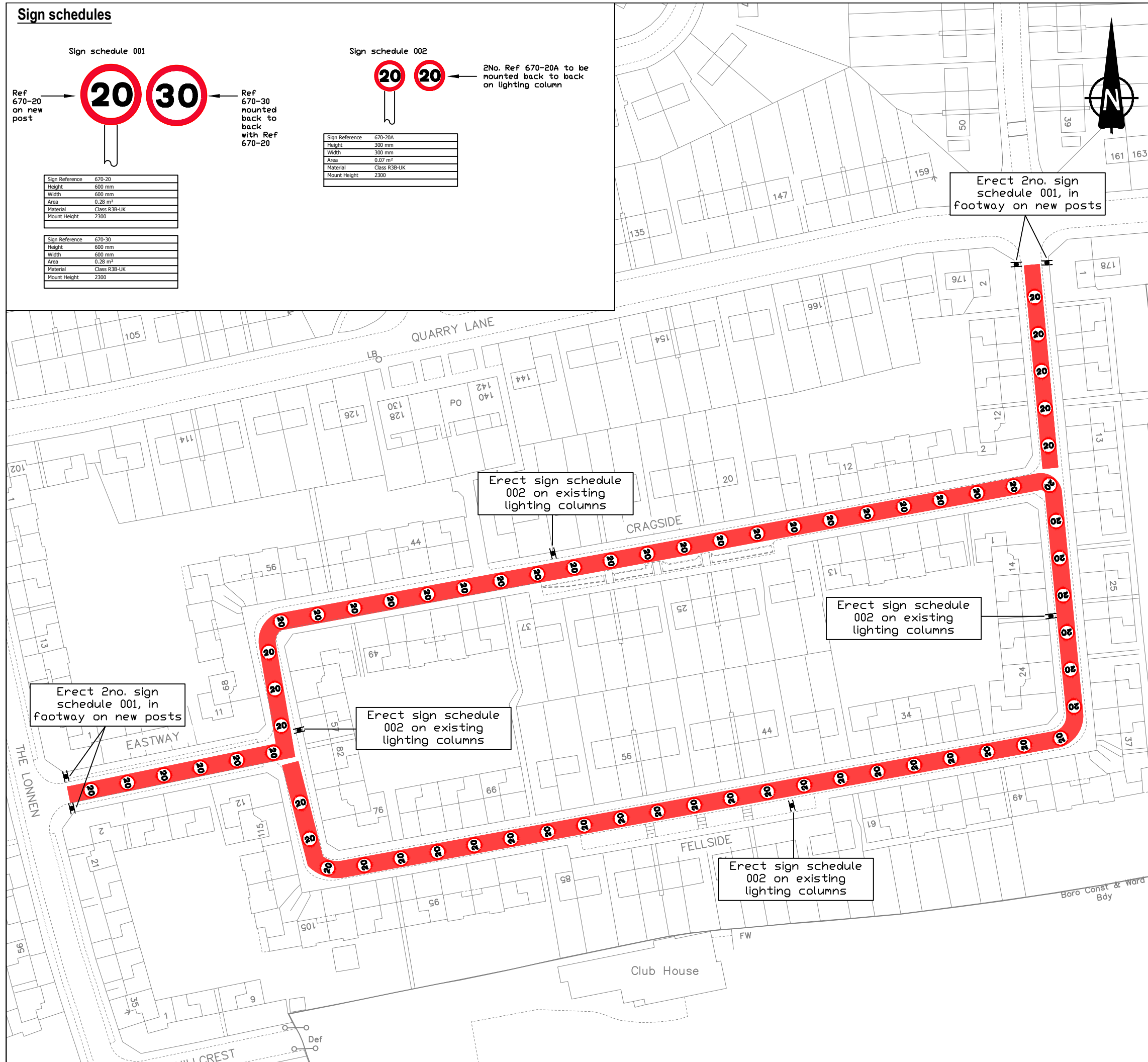
Sign schedule 002



|                |                     |
|----------------|---------------------|
| Sign Reference | 670-20A             |
| Height         | 300 mm              |
| Width          | 300 mm              |
| Area           | 0.07 m <sup>2</sup> |
| Material       | Class R38-UK        |
| Mount Height   | 2300                |

|                |                     |
|----------------|---------------------|
| Sign Reference | 670-20              |
| Height         | 600 mm              |
| Width          | 600 mm              |
| Area           | 0.28 m <sup>2</sup> |
| Material       | Class R38-UK        |
| Mount Height   | 2300                |

|                |                     |
|----------------|---------------------|
| Sign Reference | 670-30              |
| Height         | 600 mm              |
| Width          | 600 mm              |
| Area           | 0.28 m <sup>2</sup> |
| Material       | Class R38-UK        |
| Mount Height   | 2300                |



The contractor is responsible for the verification of dimensions on the site. All dimensions are in millimetres. © Copyright all rights reserved South Tyneside Council. Ordnance Survey data has been reproduced from Mastermap with the permission of The Controller of H.M. Stationery Office. Crown copyright reserved. Licence No.100019570

**KEY**

20mph speed limit extents



| Rev | Date | Description | Chkd |
|-----|------|-------------|------|
|-----|------|-------------|------|



**South Tyneside Council**  
Regeneration and Environment

Town Hall & Civic Offices, Westoe Road, South Shields, Tyne & Wear, NE33 2RL  
Telephone: (0191) 427 1717 Fax: (0191) 455 7770

Project

Fellside/ Cragside area  
20mph speed limit

Drawing Title

Consultation Plan

Drawn by SV Date 09/07/2024

Checked by CE Date 09/07/2024

Scale 1:1000 Size A3

Project Code Drawing Number

TRS12-LTP-2024

00-1