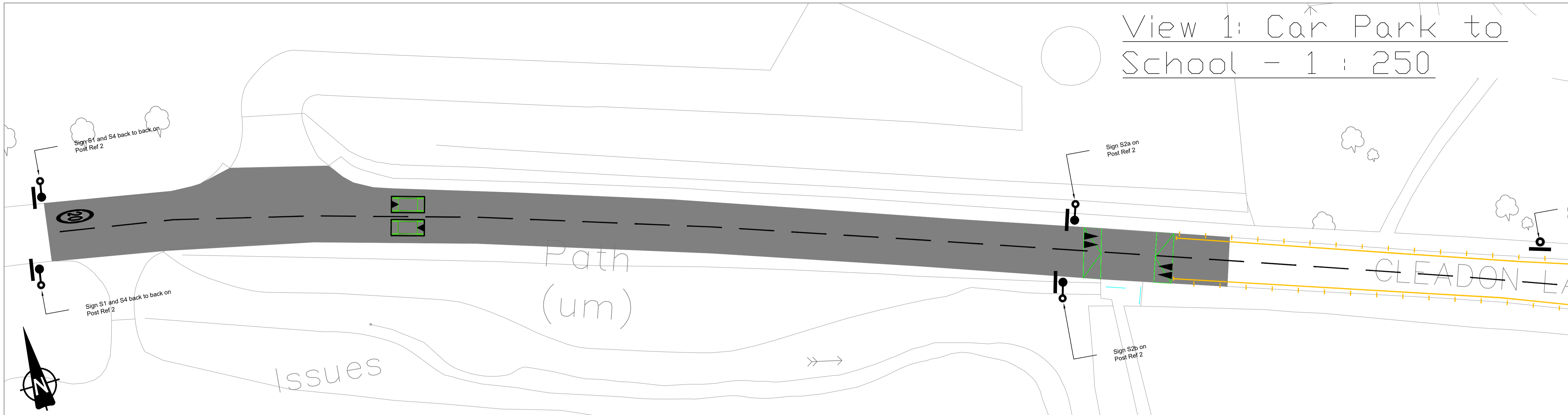


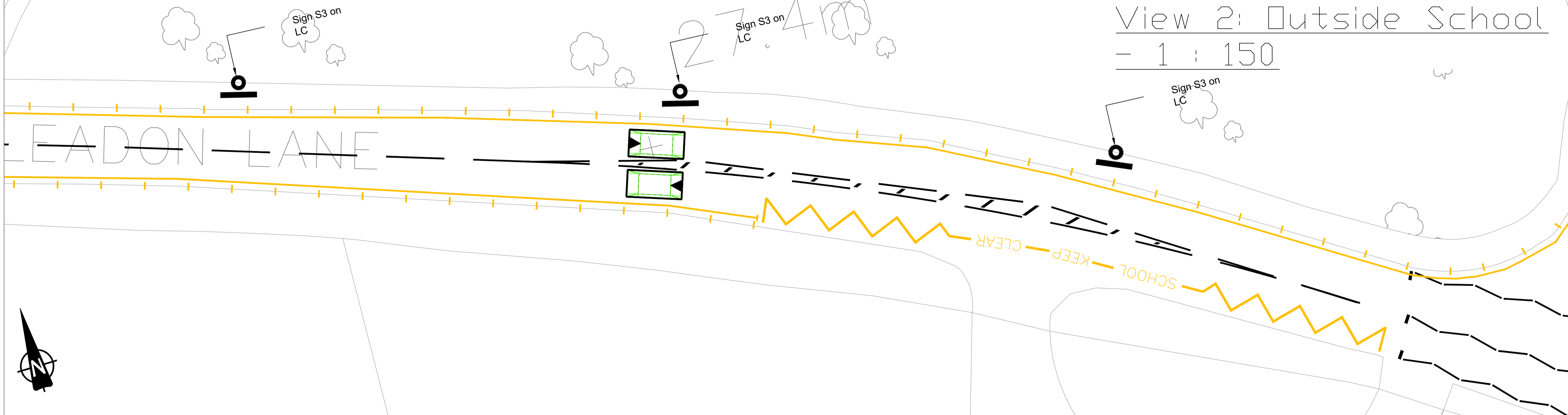
The contractor is responsible for the verification of dimensions on the site. All dimensions are in millimetres. © Copyright all rights reserved South Tyneside Council. Ordnance Survey data has been reproduced from Mastermap with the permission of The Controller of H.M. Stationery Office. Crown copyright reserved. Licence No. 100019570

- KEY:**
- 20MPH to extend
 - No Waiting / No Loading, Mon - Fri, 8 - 9:30 am and 3 - 4 pm
 - No stopping, Mon to Fri, 8am to 5pm

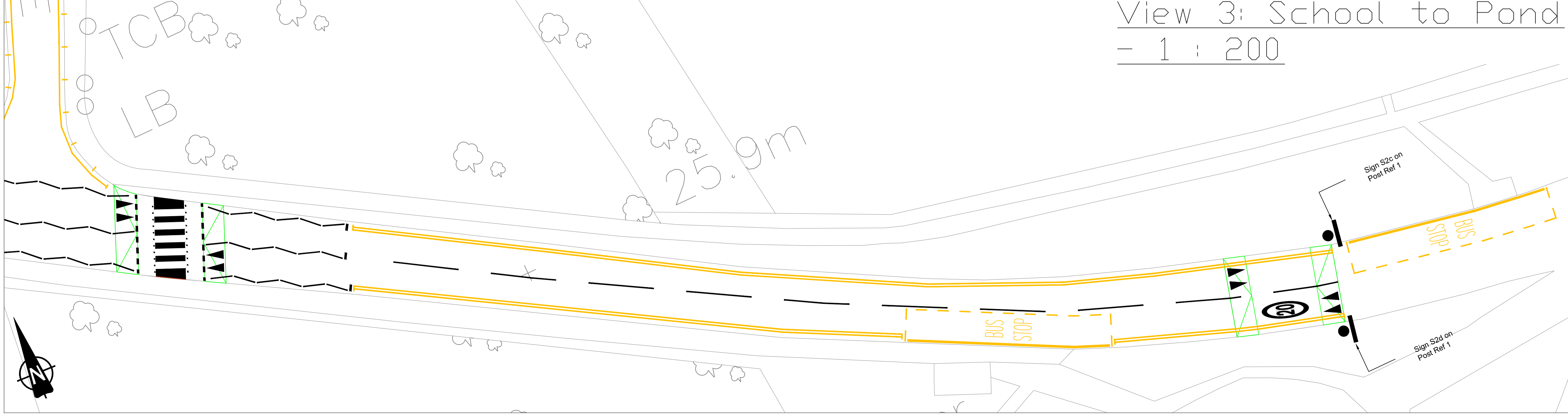
View 1: Car Park to School - 1 : 250



View 2: Outside School - 1 : 150



View 3: School to Pond - 1 : 200



Rev	Date	Description	Chkd

South Tyneside Council
Regeneration and Environment

Town Hall & Civic Offices, Westoe Road, South Shields, Tyne & Wear, NE33 2RL
Telephone: (0191) 427 1717 Fax: (0191) 455 7770

Project
Whitburn Village Primary, Cleadon Lane, Whitburn

Drawing Title
Road Marking and TRO Layout

Drawn by	HB	Date	16/05/24
Checked by	SV	Date	16/05/24
Scale	As Per	Size	A1

Project Code	TR09-PSS-2024	Drawing Number	REV01-01
--------------	---------------	----------------	----------