



Sign A



Sign Reference	674V
Height	700 mm
Width	600 mm
Area	0.47 m ²
Material	Class RA2 (12899-1:2007)
Mount Height	2300

* Area reduced for rounded corners.


Sign B



Sign Reference	675
Height	855 mm
Width	600 mm
Area	0.51 m ²
Material	Class RA2 (12899-1:2007)
Mount Height	2300

* Area reduced for rounded corners.

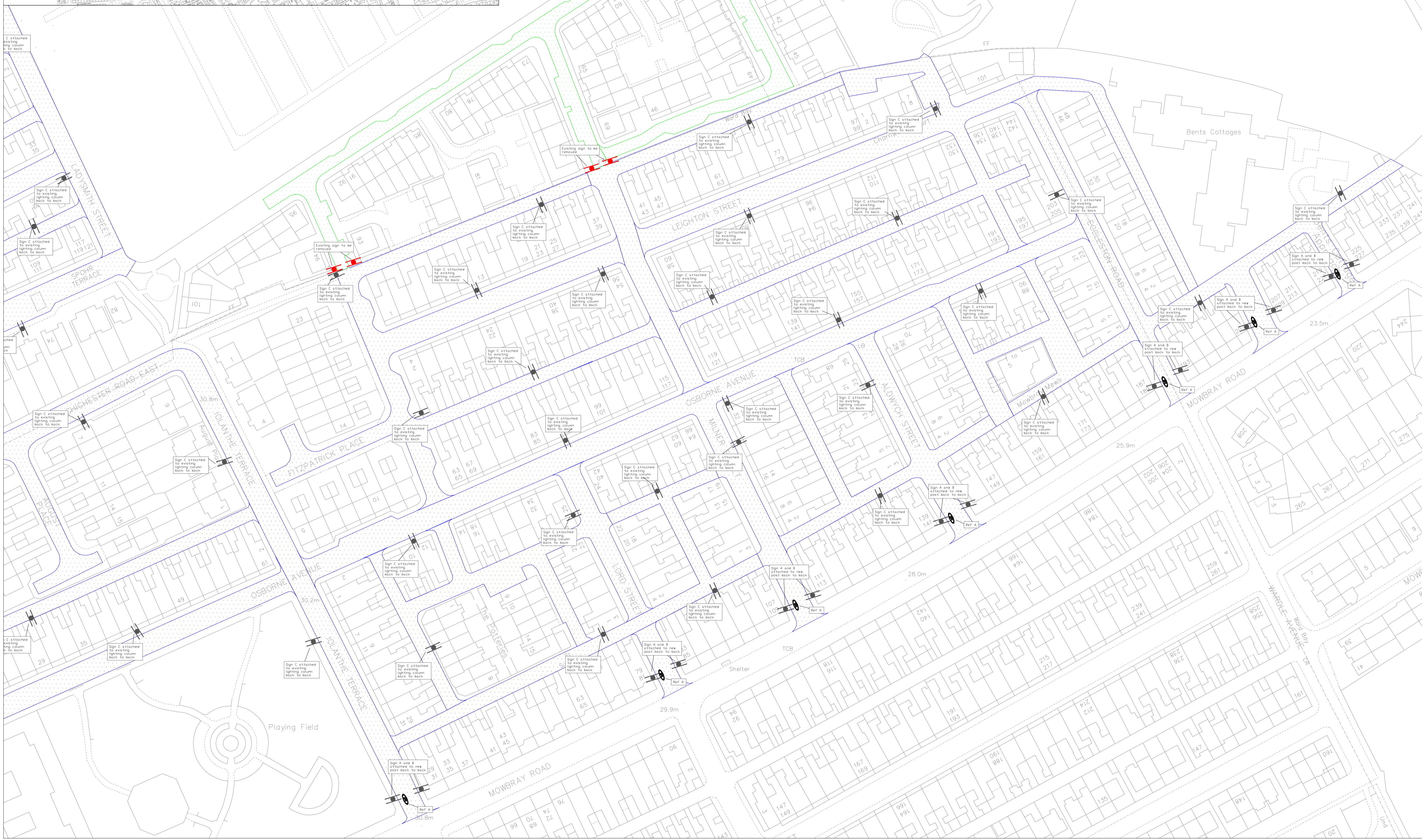

Sign C



Sign Reference	670-20
Height	300 mm
Width	300 mm
Area	0.07 m ²
Material	Class RA2 (12899-1:2007)
Mount Height	2300



- Key:**
- Proposed 20mph Zone
 - Existing 20mph Zone
 - Proposed Traffic Sign
 - Existing Traffic Sign To Be Removed



Rev	Date	Description	Chkd

South Tyneside Council
Regeneration and Environment

Town Hall & Civic Offices, Westoe Road, South Shields, Tyne & Wear, NE33 2RL
Telephone: (0191) 427 1717 Fax: (0191) 455 7770

Project		Osborne Avenue	
Drawing Title		Proposed 20mph Zone Sheet 3 of 3	
Drawn by	JW	Date	14/02/24
Checked by	SV	Date	14/02/24
Scale	AS PER	Size	A1
Project Code	TRS03-LTP-2024	Drawing Number	01-1