



Sign A




Sign Reference	674V
Height	780 mm
Width	600 mm
Area	0.47 m ²
Material	Class R42 (12899-1:2007)
Mount Height	2300
* Area reduced for rounded corners.	

Sign B




Sign Reference	675
Height	855 mm
Width	600 mm
Area	0.51 m ²
Material	Class R42 (12899-1:2007)
Mount Height	2300
* Area reduced for rounded corners.	

Sign C



Sign Reference	670-30
Height	300 mm
Width	300 mm
Area	0.07 m ²
Material	Class R42 (12899-1:2007)
Mount Height	2300

Ref A



Key:

- Proposed 20mph Zone
- Existing 20mph Zone
- Proposed Traffic Sign
- Existing Traffic Sign To Be Removed

South Tyneside Council
Regeneration and Environment

Town Hall & Civic Offices, Westoe Road, South Shields, Tyne & Wear, NE33 2RL
Telephone: (0191) 427 1717 Fax: (0191) 455 7770

Rev	Date	Description	Chkd

Project: Osborne Avenue

Drawing Title: Proposed 20mph Zone Sheet 2 of 3

Drawn by: JW	Date: 14/02/24
Checked by: SV	Date: 14/02/24
Scale: AS PER	Size: A1

Project Code: TRS03-LTP-2024	Drawing Number: 01-1
------------------------------	----------------------

