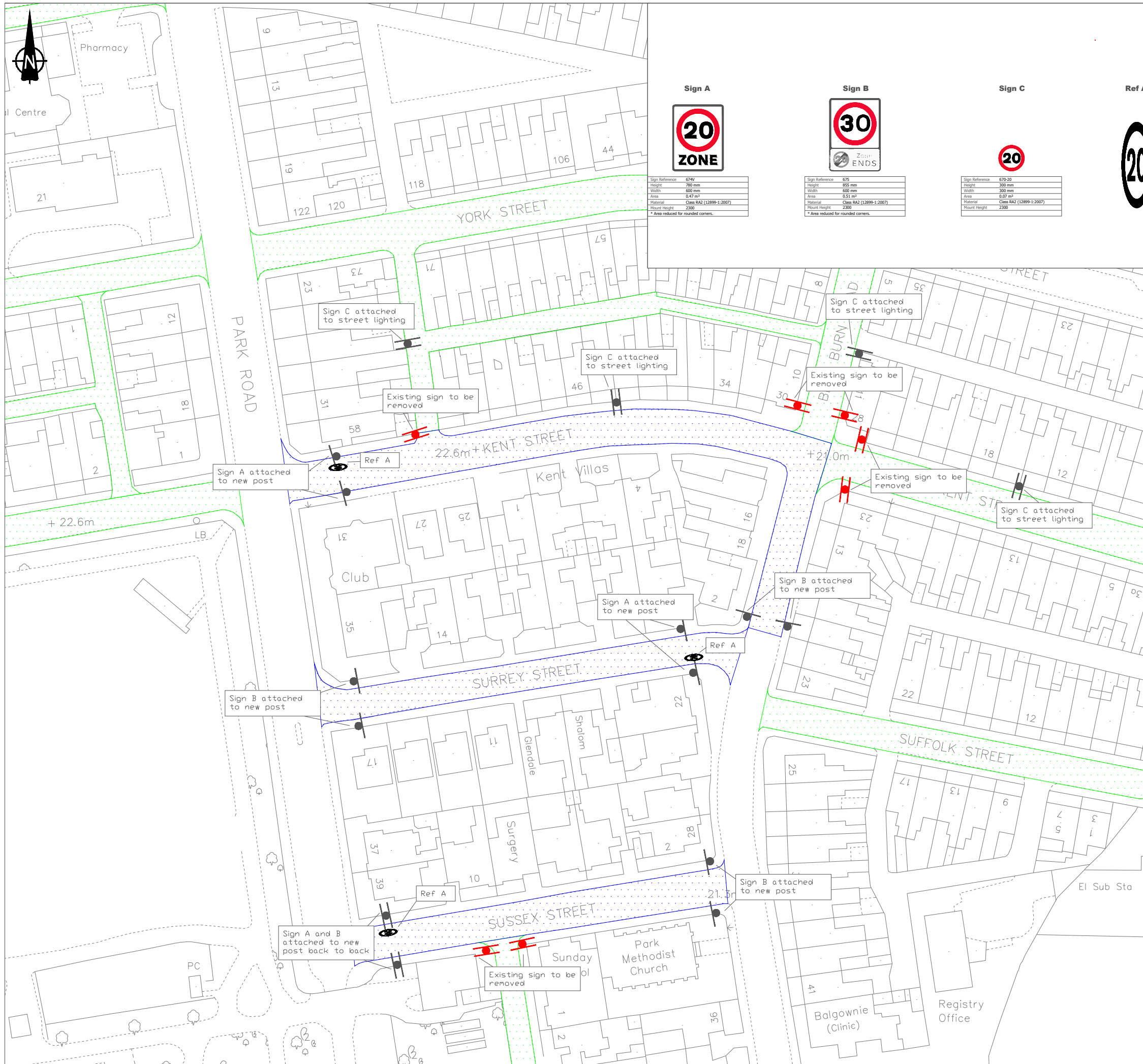


The contractor is responsible for the verification of dimensions on the site. All dimensions are in millimetres. © Copyright all rights reserved South Tyneside Council. Ordnance Survey data has been reproduced from Mastermap with the permission of The Controller of H.M. Stationery Office. Crown copyright reserved. Licence No.100019570



**Sign A**



Sign Reference	674V
Height	780 mm
Width	600 mm
Area	6.12 m <sup>2</sup>
Material	Class RA2 (12899-1:2007)
Mount Height	2300
* Area reduced for rounded corners.	

**Sign B**



Sign Reference	675
Height	855 mm
Width	600 mm
Area	6.12 m <sup>2</sup>
Material	Class RA2 (12899-1:2007)
Mount Height	2300
* Area reduced for rounded corners.	

**Sign C**







Sign Reference	670-30
Height	300 mm
Width	300 mm
Area	0.09 m <sup>2</sup>
Material	Class RA2 (12899-1:2007)
Mount Height	2300


**Ref A**



**Key:**

-  Proposed 20mph Zone
-  Existing 20mph Zone
-  Proposed Traffic Sign
-  Existing Traffic Sign To Be Removed

Rev	Date	Description	Chkd



**South Tyneside Council**  
Regeneration and Environment

Town Hall & Civic Offices, Westoe Road, South Shields, Tyne & Wear, NE33 2RL  
Telephone: (0191) 427 1717 Fax: (0191) 455 7770

Project **Surrey Street Area**

Drawing Title **Proposed 20mph Zone**

Drawn by	JW	Date	06/02/24
Checked by	SV	Date	06/02/24
Scale	AS PER	Size	A3

Project Code	TR506-LTP-2024	Drawing Number	01-1
--------------	----------------	----------------	------