

PLAN 1

CLOSURE (Obstruction to Application Route) Major Civ. Eng. Works and Water

PERIOD 1996 to 1998



NZ 35 67

Links to Photos and Documents

Photos

- 1.1** See Photo 1996 P014-10
Cropped from full authenticated date image
- 1.2** See Photo 1997 NCAP_SAL_AF_97C_0824-7570
Cropped from full authenticated date image
- 1.3** See Photo 1998 S043-28
Cropped from full authenticated date image
- 1.4** See Photo 1996 P014-10
Full authenticated date image
- 1.5** See Photo 1997 NCAP_SAL_AF_97C_0824-7570
Full authenticated date image
- 1.6** See Photo 1998 S043-28
Full authenticated date image
- 1.7** See Photo 1998
STC Archive Photo 1998
<https://southtynesidehistory.co.uk/archive/photographs/river-tyne-and-maritime/river-side/1111205-market-dock?q=market%20dock>
- 1.8** See Photo 1998
Photo taken across construction site

Documents

- 1.9** Aerial photo date authentication document 1996
- 1.10** Aerial photo date authentication document 1997
- 1.11** Aerial photo date authentication document 1998

KEY

Photo and direction of view



Application Route

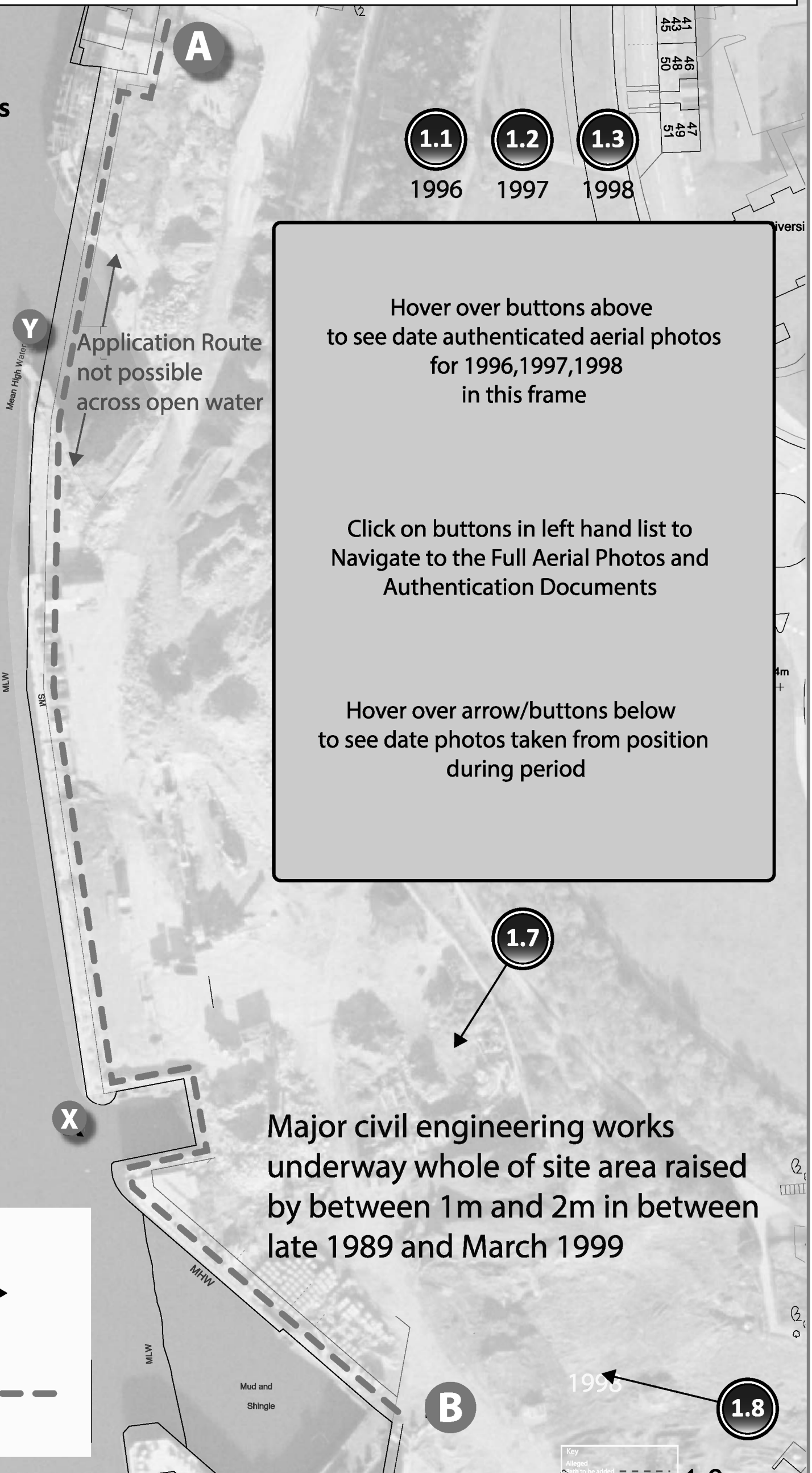


- 1.1**
1996
- 1.2**
1997
- 1.3**
1998

Hover over buttons above to see date authenticated aerial photos for 1996,1997,1998 in this frame

Click on buttons in left hand list to Navigate to the Full Aerial Photos and Authentication Documents

Hover over arrow/buttons below to see date photos taken from position during period



Application Route
not possible
across open water

Major civil engineering works
underway whole of site area raised
by between 1m and 2m in between
late 1989 and March 1999

PHOTO 1.1

1996 ref: P014-10

RETURN TO PLAN 1

A

No Access through Hoarding

No Access through Hoarding
See full Image

Application Route

B

No route possible
Across Open Water



PHOTO 1.2

1997 NCAP_SAL_AF_97C_0824_7570



A

B

Application Route

No route possible
Across Open Water



PHOTO 1.3

1998 ref: S043-28



No Access through Hoarding

No route possible
Across Open Water

Application Route

B

A

IMAGE REF. S043-28 (full frame)
SURVEY DATE: 15-05-1998

PHOTO 1.4

1996 ref: P014-10

Date Authenticated Aerial Photograph Air Images 8th May 1996



PHOTO 1.5

1997 NCAP_SAL_AF_97C_0824_7570

Date Authenticated Aerial Photograph NCAP 29th October 1997



PHOTO 1.6

1998

ref: S043-28

Date Authenticated Aerial Photograph Air Images 15th May 1988

RETURN TO
PLAN 1



**IMAGE REF. S043-28 (full frame)
SURVEY DATE: 15-05-1998**

PHOTO 1.7

1998

Image Ref : STH0017336

1998 image from South Tyneside Council Images Archive

<https://southtynesidehistory.co.uk/archive/photographs/river-tyne-and-maritime/riverside/1111205-market-dock?q=market%20dock>



Application Route


PHOTO 1.8

1998



Application Route

B



AIR IMAGES


www.aerialphotography.com

SPECIALISTS IN AERIAL PHOTOGRAPHY


NUNSBROUGH HOUSE, HEXHAMSHIRE,
NORTHUMBERLAND, NE46 1SY

TEL. 01434 673111 • MOBILE 07860 783183

E-MAIL info@airimages.co.uk



20th July 2023

Dear 

Aerial Photography – South Shields NE33 1JA

Location Grid Reference: 435919, 567564

Image Reference: P014-10

Thank you for your recent order for archive aerial photography.

I confirm that the photograph supplied, reference above, was taken on the following date:

8th May 1996


Please do not hesitate to contact me if you require further assistance.

Yours sincerely,



Director.





National Collection of Aerial Photography
Unit 3, Seven Hills Business Park
41 Bankhead Crossway South
Edinburgh
EH11 4EP

ncap@hes.scot
T: +44 (0) 131 651 6821

Our reference: IMSL-IR-[205769]

24 July 2023

Dear 

AUTHENTICITY OF IMAGE – NCAP_SAL_AF_97C_0824_7570:

This letter certifies that the digital aerial image with reference NCAP_SAL_AF_97C_0824_7570 was created on 19 July 2023 at the National Collection of Aerial Photography by using a Vexcel UltraScan 5000 photogrammetric imaging system to copy the original aerial negative at a resolution of 1270 ppi. The resultant digital file has not been altered in any way from its original state.

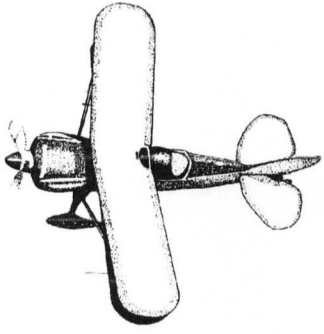
The original aerial photograph was taken at a scale of 10, 000 feet on 29 October 1997 by a survey aircraft of Simmons Aerofilms Limited.

Yours sincerely,



Imagery Interpretation Manager
National Collection of Aerial Photography






AIR IMAGES


www.aerialphotography.com

SPECIALISTS IN AERIAL PHOTOGRAPHY

NUNSBROUGH HOUSE, HEXHAMSHIRE,
NORTHUMBERLAND, NE46 1SY
TEL. 01434 673111 • MOBILE 07860 783183
E-MAIL info@airimages.co.uk



24th July 2023

Dear 

Aerial Photography – South Shields NE33 1JA

Location Grid Reference: 435919, 567564

Image Reference: S043-28


Thank you for your recent order for archive aerial photography.

I confirm that the photograph supplied, reference above, was taken on the following date:

15th May 1998

Please do not hesitate to contact me if you require further assistance.

Yours sincerely,



Director.

