

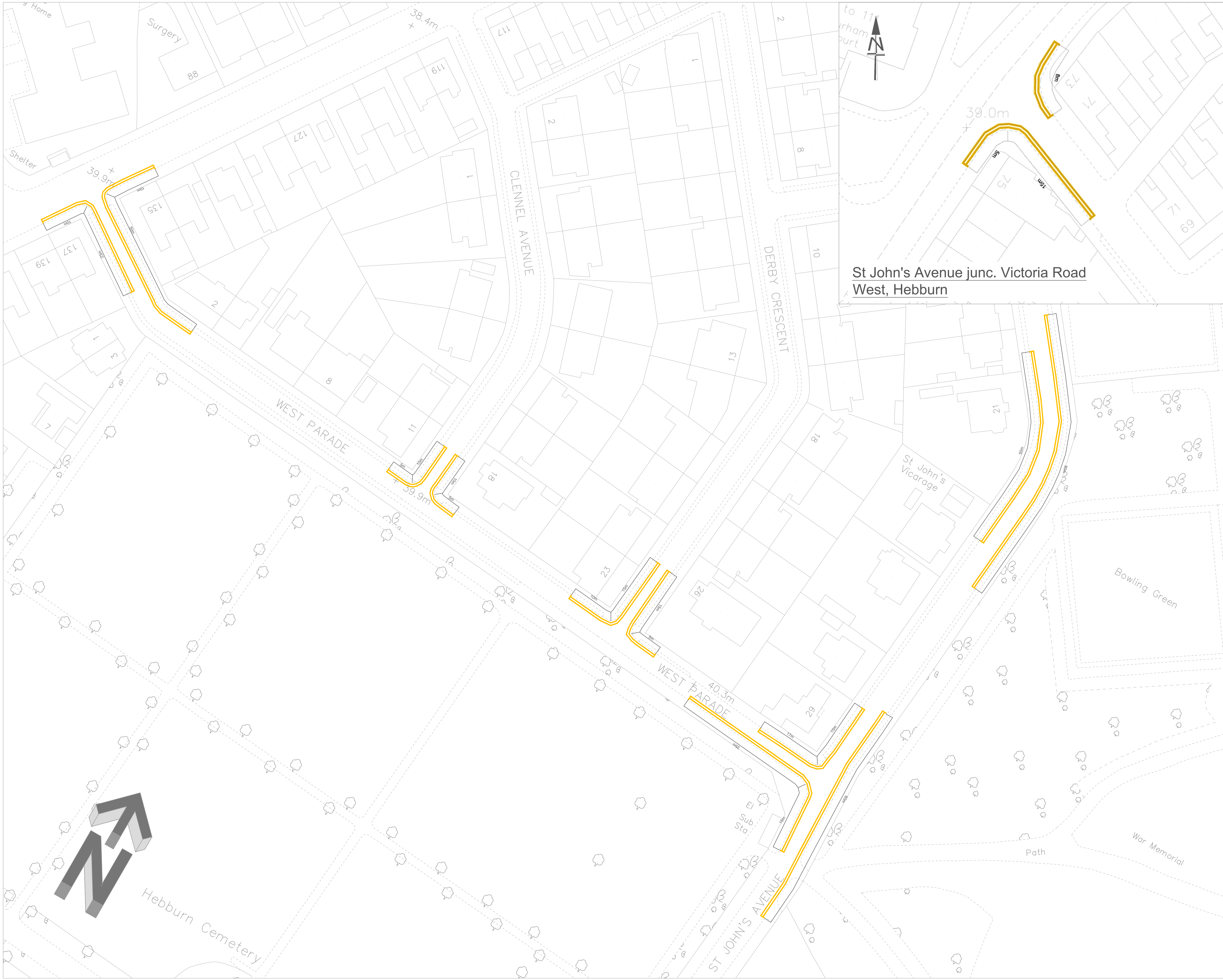


The contractor is responsible for the verification of dimensions on the site.  
 All dimensions are in millimetres. © Copyright all rights reserved South Tyneside Council.  
 Ordnance Survey data has been reproduced from Mastermap with the permission of The Controller of  
 H.M. Stationery Office. Crown copyright reserved. Licence No. 100019070

**NOTES**


- 1.0 ROAD MARKINGS
- 1.1 New parking bay road markings to be in white thermoplastic screed with applied solid glass beads 50mm wide.
- 1.2 New double yellow line road markings to be in No. 310 primrose yellow thermoplastic screed with applied solid glass beads 50mm wide.
- 1.3 Road markings should be in accordance with Clause 1212 of SHW. Retro-reflectivity requirements commence from the date of application or date of trafficking, whichever is later and shall last for the functional life of the marking. Markings to have a requirement of a minimum retro-reflectivity value of 100 MCD/M<sup>2</sup>/LX. The minimum laid thickness is 2.0mm for screened markings and 1.5mm for spray applied markings. In no case shall the material be laid more than 6mm thick.

-  Proposed No Waiting / No Loading At Any Time
-  Proposed No Waiting At Any Time



**St John's Avenue junc. Victoria Road  
 West, Hebburn**

Rev	Date	Description	Chkd

 **South Tyneside Council**  
 Regeneration and Environment

Town Hall & Civic Offices, Westoe Road, South Shields, Tyne & Wear, NE33 2RL  
 Telephone: (0191) 427 1717 Fax: (0191) 455 7770

Project  
**West Parade / St John's Avenue,  
 Hebburn**

Drawing Title  
**Proposed Traffic Regulation  
 Order**

Drawn by	HB	Date	26/07/23
Checked by	XX	Date	--/--
Scale	NTS	Size	A1

Project Code	T2-02/2023	Drawing Number	REV1
--------------	------------	----------------	------