

**DEFINITIVE MAP MODIFICATION ORDER
WILDLIFE AND COUNTRYSIDE ACT 1981**

The Council of the Borough of South Tyneside

**Definitive Map and Statement of Public Rights of Way
for the (Former) County Borough of South Shields**

**The South Tyneside Council
South Shields Restricted Byway, No S30 (Readheads Landing)
Definitive Map Modification Order 2008**

**DEFINITIVE MAP MODIFICATION ORDER
WILDLIFE AND COUNTRYSIDE ACT 1981**

The Council of the Borough of South Tyneside

**Definitive Map and Statement of Public Rights of Way
For the (Former) County Borough of South Shields**

**The South Tyneside Council
South Shields Restricted Byway, No S30 (Readheads Landing)
Definitive Map Modification Order 2008**

This Order is made by the Council of the Borough of South Tyneside under Section 53(2)(b) of the Wildlife and Countryside Act 1981 ("the Act") because it appears to that authority that the Definitive Map and Statement of Public Rights of Way for the (Former) County Borough of South Shields require modification in consequence of the occurrence of an event specified in Section 53(3)(c)(i) namely, that a right of way not shown in the map and statement subsists or is reasonably alleged to subsist over land in the area to which the map relates.

The South Tyneside Council hereby order that:

1. For the purpose of this order the relevant date is 31st July 2008.
2. The Definitive Map and Statement of Public Rights of Way Prepared for the (Former) County Borough of South Shields shall be modified as described in Part I and Part II of the schedule and shown on the map attached to the order.
3. This order shall take effect on the date it is confirmed and may be cited as The South Tyneside Council South Shields Restricted Byway, No S30 (Readheads Landing) Definitive Map Modification Order 2008.

SCHEDULE

PART I

Modification of Definitive Map

Description of path or way to be Added (A-B-C-D)

Restricted byway commencing at Corstorphine Road and Templetown at Grid Reference NZ 3553, 6589 (Point A) and proceeding in a generally westerly direction between the Boat Builder's Yards for approximately 76 metres to NZ 3545, 6589 (Point D).

PART II

Modification of Definitive Statement

Restricted byway commencing at Corstorphine Road and Templetown at Grid Reference NZ 3553, 6589 and proceeding in a generally westerly direction between the Boat Builder's Yards to Grid Reference NZ 3545, 6589.

Width of the Path

Grid References NZ 3553, 6589 (Point A) to NZ 3550, 6589 (Point B) 6.5 meters.
Grid References NZ 3550, 6589 (Point B) to NZ 3545, 6589 (Point D) 4.5 meters.



Surface of the Path

Grid References NZ 3553, 6589 (Point A) to NZ 3548, 6589 (Point C) Cobbles
Grid References NZ 3548, 6589 (Point C) to NZ 3545, 6589 (Point D) tarmac.

Limitations and Conditions

None

THE COMMON SEAL of The Council of)
the Borough of South Tyneside was hereunto)
affixed this 13th day of November 2008)
in the presence of:)


.....
an Authorised Officer 

No. in Seal Register:

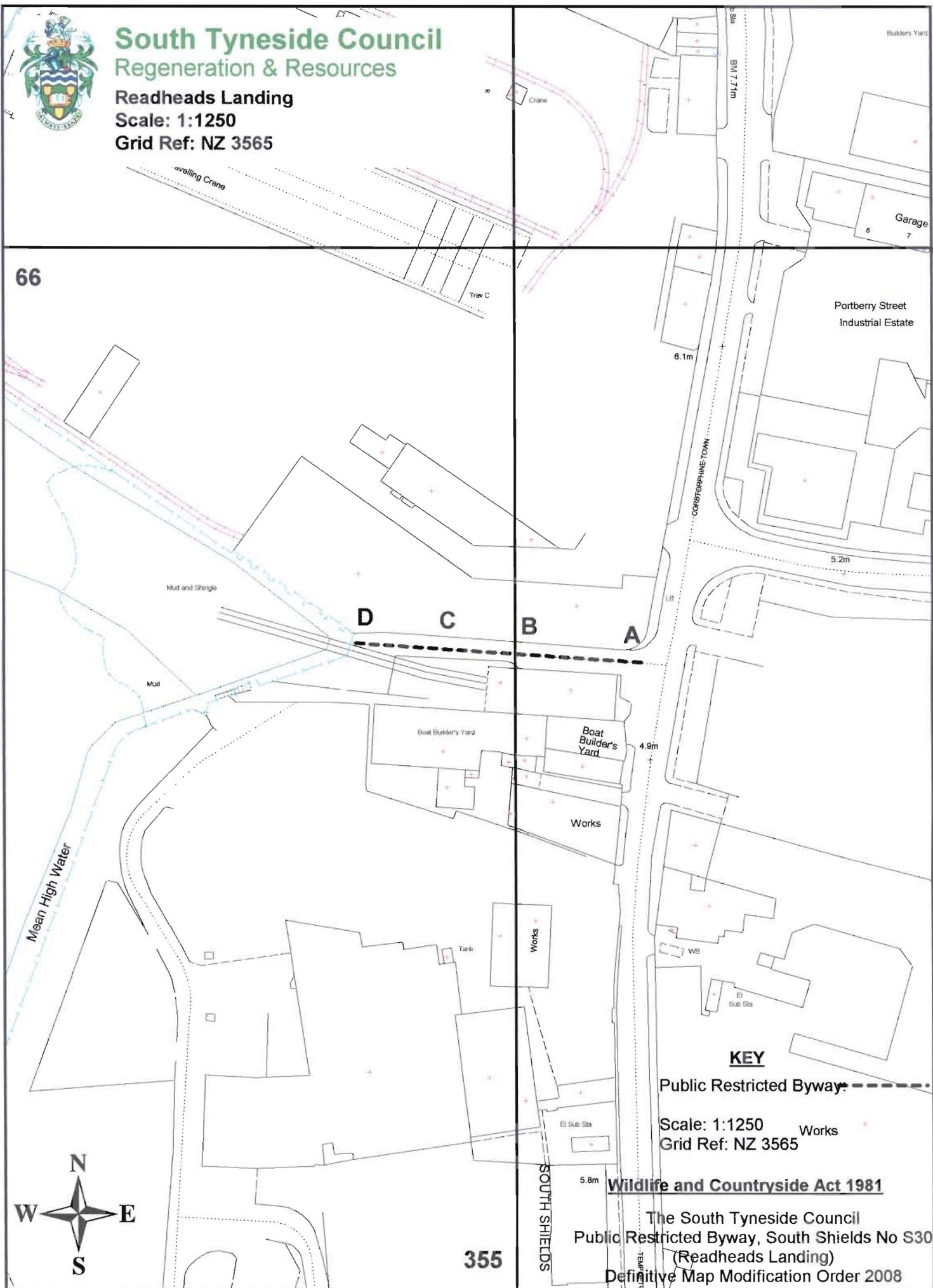




South Tyneside Council
Regeneration & Resources

Readheads Landing
Scale: 1:1250
Grid Ref: NZ 3565

66



KEY

Public Restricted Byway

Scale: 1:1250
Grid Ref: NZ 3565

Wildlife and Countryside Act 1981

The South Tyneside Council
Public Restricted Byway, South Shields No S30
(Readheads Landing)
Definitive Map Modification Order 2008