

#E30

MAP ✓

**Public Right of Way Evidence Form**  
BEFORE COMPLETING THIS FORM PLEASE SEE THE NOTES AT THE END

<u>Personal Details</u>	
Name:	[Redacted]
Address:	[Redacted]
	Post Code: [Redacted]
Telephone No: [Redacted]	Date of Birth: [Redacted]
Occupation:	[Redacted]
(if retired, give former occupation)	[Redacted]
<u>Identification of the Alleged Route</u>	
Description of the Route:	.....
(mark route on map)	.....
	.....
Start Grid Reference:	NZ 35965 67478.....
End Grid Reference:	NZ 35933 67745.....
Name of Route (if named):	England Coastal Path Section SBA-1S031 .....
Believed Status of the Route	Existing Footpath .....
(Footpath, Bridleway, Restricted Byway or Byway Open to All Traffic)	
Has the route always run on the same route?	.....
(If not provide details)	.....
<u>Your Use of the Alleged Route</u>	
When did you first use the route?	2000.....
When did you last use the route?	2017.....
Was there a period between those dates that you did not use the route	.....
(If yes, when & why?)	.....
How did you use the route?	By Foot.....
(e.g. foot, horse, cycle, carriage, motor vehicle)	
How often did you use the route?	By Foot.....
If you have stopped using the route, why did you stop?	Yes Blocked off.....
<u>The Nature of Your Use</u>	
What was the purpose of your journeys?	Walking.....

Did you see other people using the route? *Yes*

Did other people see you using the route? *Yes*

Did you encounter or have to remove any obstructions when using the route? (e.g. fences, locked gates etc) (If yes give details) *No*

Did you ever ask for permission to use the route? (If yes give details) *No* *option*

Were you ever given permission to use the route? (If yes give details) *No*

Have you ever owned/occupied land crossed by the route? *No*

Have you ever worked for the owner/occupier of the land? *No*

If yes, were you ever given any instructions regarding the route? (If yes give details)

---

Additional Information

Were there any stiles, gates or bridges along the route? (If yes, show locations on map)

Were there any signs along the route? (If yes, give details & show locations on map) *England Coastal Path Signs*

Were you ever stopped, prevented or turned back from using the route? (If yes, give details) *only a few being blocked off*

Any other information you consider relevant

I hereby certify that to the best of my knowledge and belief the facts that I have stated are true.

Signature: 

Date: *25/6/37*

Signature of person taking statement: (If applicable)

Print Name: 

**Note:**

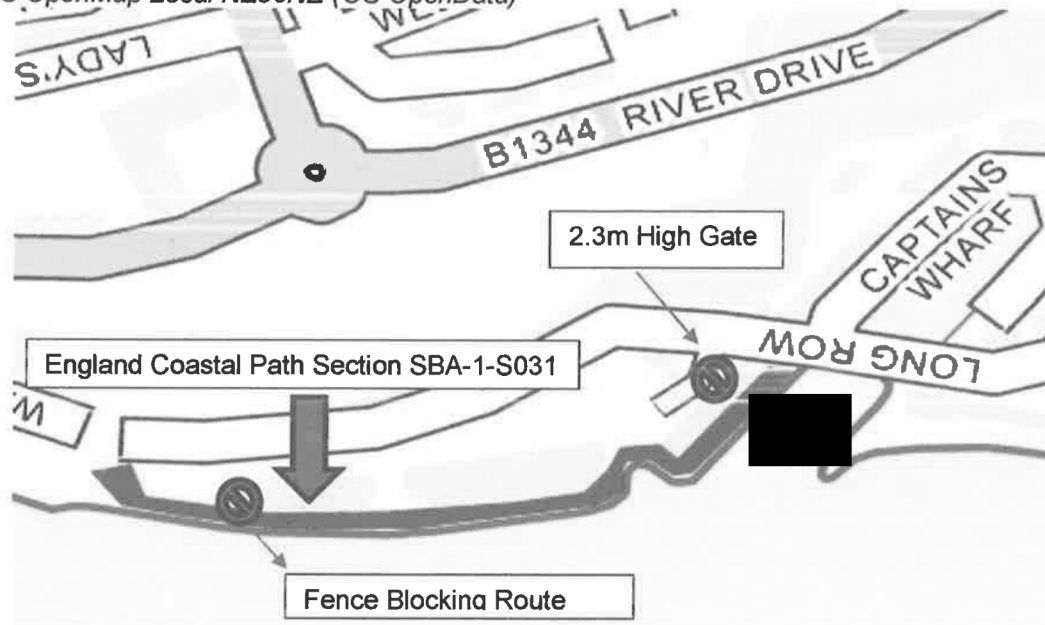
1. You may be interviewed by the investigating Authority to confirm the content of this form
2. You may also be asked to attend a public inquiry to give evidence
3. The information contained within this form will be in the public domain, and may be disclosed to other parties with an interest in this case. By completing this form you are confirming you consent for such disclosure. This includes the personal details given.
4. If your recollections of dates and other details are approximate or to the best of your recollection, please say so.

**ONCE COMPLETE PLEASE EMAIL TO [friendsofmarketdockpath@gmail.com](mailto:friendsofmarketdockpath@gmail.com)**  
**OR post to Friends of Market Dock Pathway, c/o Angela Hamilton, Town Hall And Civic Offices Westoe Road South Shields NE33 2RL**

### MAP OF THE APPLICATION ROUTE

Please annotate the map with anything that is referred to in your statement, and confirm you agree to its contents, by putting your initials on the map and date it. **DO NOT ADD YOUR FULL SIGNATURE.**

© OS OpenMap Local NZ36NE (OS OpenData)



England Coastal Path, Section SBA-1-S031, 23rd July 2008

© Google Earth 2021 Infoterra & Bluesky





#E31/L56

MAP ✓

Public Right of Way Evidence Form

BEFORE COMPLETING THIS FORM PLEASE SEE THE NOTES AT THE END

Personal Details

Name:

Address:

Post Code:

Telephone No:

Date of Birth:

Occupation:

(if retired, give former occupation)

Identification of the Alleged Route

Description of the Route:

(mark route on map)

Start Grid Reference:

End Grid Reference:

Name of Route (if named):

Believed Status of the Route

(Footpath, Bridleway, Restricted Byway or Byway Open to All Traffic)

Has the route always run on the same route?

(If not provide details)

FOOT PATH

YES

Your Use of the Alleged Route

When did you first use the route?

2000

When did you last use the route?

2018

Was there a period between those dates that you did not use the route (If yes, when & why?)

NO

How did you use the route?

(e.g. foot, horse, cycle, carriage, motor vehicle)

FOOT

How often did you use the route?

DAILY

If you have stopped using the route, why did you stop?

BUILDING WORK CALL

THIS WAS OPEN WHILE

CENTRE CONVERSION TO FLATS

THE CALL CENTRE WAS OPEN

The Nature of Your Use

What was the purpose of your journeys?

GOING TO BOAT YARD

#L56

Your Name: [Redacted]

Your Address: [Redacted]

Postcode: [Redacted]

Tel No: ..... (Optional)

To whom this may concern,

I can confirm that I used to use the path outlined in the map attached on page 2.

Please could you describe your knowledge of the route in your own words, explaining when you used it first and last, how you used the route, how often and if you stopped using it when & why.

**MY USE OF THE ROUTE** (Please continue on a separate page if required)

I used the PATHWAY EVERY DAY  
GOING TO THE BOAT YARD AT  
COMICAL CORNE

SIGNATURE: [Redacted]

ONCE COMPLETE PLEASE EMAIL TO [friendsofmarketdockpath@gmail.com](mailto:friendsofmarketdockpath@gmail.com)

OR post to Friends of Market Dock Pathway, c/o Angela Hamilton, Town Hall And Civic Offices  
Westoe Road South Shields NE33 2RL

REF ST1 0353/20/FUL

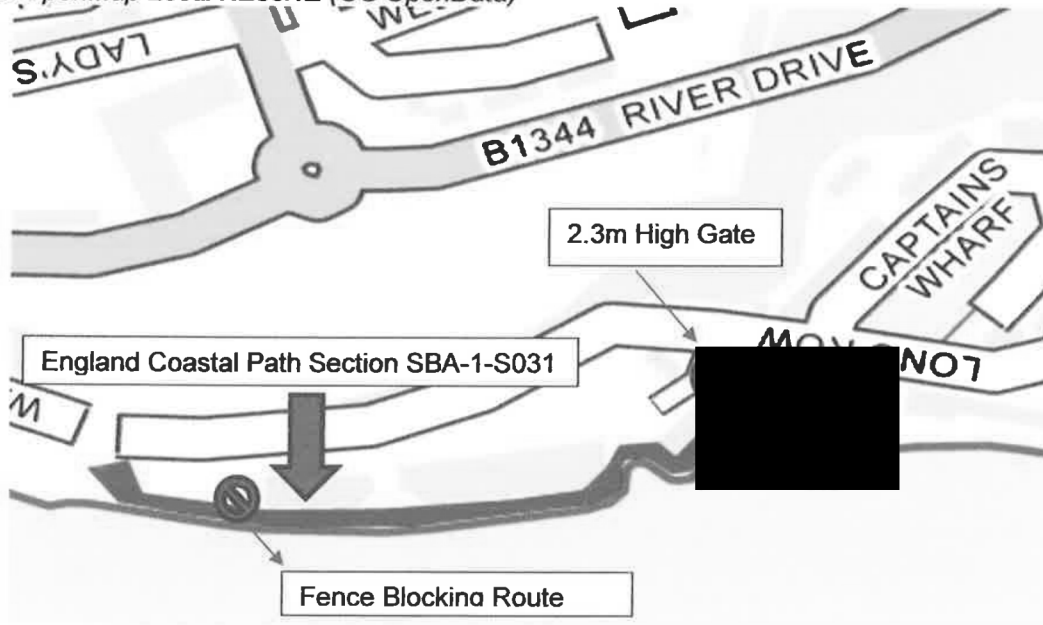
Dear Sir,

My wife and I have used the walkway which has been closed due to building work. walking along every morning some times talking to residents along the way I hope this will be repend in the future

### MAP OF THE APPLICATION ROUTE

Please annotate the map with anything that is referred to in your statement, and confirm you agree to its contents, by putting your initials on the map and date it. **DO NOT ADD YOUR FULL SIGNATURE.**

© OS OpenMap Local NZ36NE (OS OpenData)



England Coastal Path, Section SBA-1-S031, 23rd July 2008  
© Google Earth 2021 Infoterra & Bluesky





# E33/L48 (50)

MAP ✓

**Public Right of Way Evidence Form**  
**BEFORE COMPLETING THIS FORM PLEASE SEE THE NOTES AT THE END**

Personal Details

Name: [REDACTED]

Address: [REDACTED]

Post Code: [REDACTED]

Telephone No: [REDACTED] Date of Birth: [REDACTED]

Occupation: [REDACTED]  
(if retired, give former occupation)

Identification of the Alleged Route

Description of the Route:  
(mark route on map) *footpath through Market Dock Gate running along the riverside, to Commercial Corner.*

Start Grid Reference: NZ 35965 67478

End Grid Reference: NZ 35933 67745

Name of Route (if named): England Coastal Path Section SBA-1S031

Believed Status of the Route Existing Footpath

(Footpath, Bridleway, Restricted Byway or Byway Open to All Traffic)

Has the route always run on the same route?  
(If not provide details) *YES.*

Your Use of the Alleged Route

When did you first use the route? *June 1999*

When did you last use the route? *Jan 2020*

Was there a period between those dates that you did not use the route  
(If yes, when & why?) *NO*

How did you use the route?  
(e.g. foot, horse, cycle, carriage, motor vehicle) *Foot*

How often did you use the route? *4-5 times weekly*

If you have stopped using the route, why did you stop? *Because it has been closed off by a gate*

The Nature of Your Use

What was the purpose of your journeys? *Exercise / Pleasure*

Did you see other people using the route?	YES
Did other people see you using the route?	YES
Did you encounter or have to remove any obstructions when using the route? (e.g. fences, locked gates etc) (If yes give details)	NO
Did you ever ask for permission to use the route? (If yes give details)	NO
Were you ever given permission to use the route? (If yes give details)	NO
Have you ever owned/occupied land crossed by the route?	NO
Have you ever worked for the owner/occupier of the land?	NO
If yes, were you ever given any instructions regarding the route? (If yes give details)	N/A
<u>Additional Information</u>	
Were there any stiles, gates or bridges along the route? (If yes, show locations on map)	NO
Were there any signs along the route? (If yes, give details & show locations on map)	England Coastal Path Signs
Were you ever stopped, prevented or turned back from using the route? (If yes, give details)	NO
Any other information you consider relevant	

I hereby certify that to the best of my knowledge and belief the facts that I have stated are true.

Signature



Date:

06/09/21

Signature of person taking statement:  
(If applicable)



Print Name:

**Note:**

1. You may be interviewed by the investigating Authority to confirm the content of this form
2. You may also be asked to attend a public inquiry to give evidence
3. The information contained within this form will be in the public domain, and may be disclosed to other parties with an interest in this case. By completing this form you are confirming you consent for such disclosure. This includes the personal details given.
4. If your recollections of dates and other details are approximate or to the best of your recollection, please say so.

**ONCE COMPLETE PLEASE EMAIL TO [friendsofmarketdockpath@gmail.com](mailto:friendsofmarketdockpath@gmail.com)**  
**OR post to Friends of Market Dock Pathway, c/o Angela Hamilton, Town Hall And Civic**  
**Offices Westoe Road South Shields NE33 2RL**

#L48

MAP ✓

ONCE COMPLETE PLEASE EMAIL TO [MarketDockRC@Outlook.com](mailto:MarketDockRC@Outlook.com)

Name:



Address:



Postcode:



Tel No:



(Optional)

To whom this may concern,

I can confirm that I used to use the path outlined in the map attached.

Please could you describe the knowledge of the route in your own words, explaining when you used it first and last, how did you use the route, how often and if you stopped using it then why you did so. Please also describe the purpose of your journeys and if you used to see other people using the route.

**MY USE OF THE ROUTE (Please describe your use as suggested above)**

My husband & I moved into the above property in June 1999 and immediately started to use the path outlined on the map. We used it for both walking & cycling & it brought with it a safe & easy access to both the river & the beautiful coastline of South Shields. We would use this path on an almost daily basis, often seeing seals in the river along its route. It formed a regular part of our regular exercise regime. It was also a much used route by many people in South Shields and the wider community at large. The only reason I have ceased using the route is in approximately 2016, a

PTB

SIGNATURE:





Dear Sir/Madam

I am writing in support of the application to restore the public walkway adjacent to Long Row currently blocked, gated and locked by South Quays Management to members of the public.

This walkway need to reopened so all members of the public can use and enjoy the amazing river views.

I have lived here for over 20 years and before it was incredibly sold off by STC into private ownership it was used have used as regular walking/cycling route, enjoyed by everyone not by the few. It is part of a well-known, well-used and popular route. When the Garlands building was constructed we sought assurances that this access would remain, and were told it was for the public to use and enjoy. Clearly this is now not the case, as it is gated and locked, with no access whatsoever for the emergency services.


The developer now has boats with tanks of diesel in very close proximity to private residential properties, surely this is an accident waiting to happen.

After many conversations with my fellow residents and neighbours , I have not spoken to one single person who in favour of the walkway being blocked off.

It is just unacceptable for land which was supposed to be enjoyed by the local residents to be accessed only by those who can afford to buy property next to it.

I therefore request that this walkway is reopened and given back for the public to use. as it was originally intended.

Kind Regards



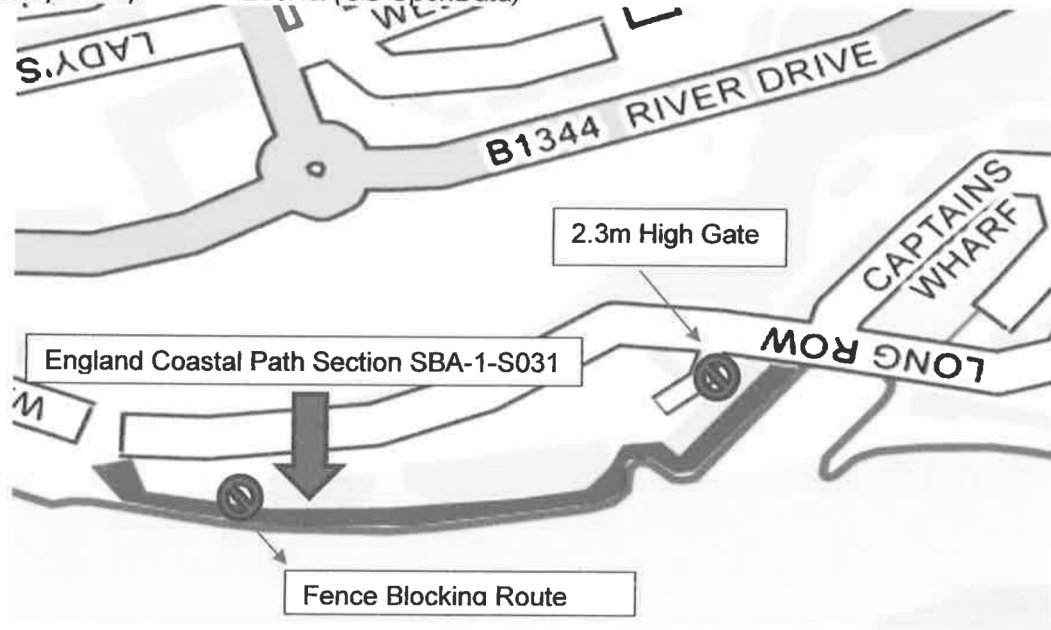
### MAP OF THE APPLICATION ROUTE

Please annotate the map with anything that is referred to in your statement, and confirm you agree to its contents, by putting your initials on the map and date it. **DO NOT ADD YOUR FULL SIGNATURE.**

[Redacted Signature]

06/03/2021

© OS OpenMap Local NZ36NE (OS OpenData)



England Coastal Path, Section SBA-1-S031, 23rd July 2008

© Google Earth 2021 Infoterra & Bluesky



# E 33/L49 (PAUL)

MAP ✓

**Public Right of Way Evidence Form**  
**BEFORE COMPLETING THIS FORM PLEASE SEE THE NOTES AT THE END**

Personal Details

Name: [REDACTED]

Address: [REDACTED]

Post Code: [REDACTED]

Telephone No: [REDACTED] Date of Birth: [REDACTED]

Occupation: [REDACTED]  
(if retired, give [REDACTED])

Identification of the Alleged Route

Description of the Route:  
(mark route on map) *footpath through Market Dock estate running along the riverside, to Commercial Corner.*

Start Grid Reference: NZ 35965 67478

End Grid Reference: NZ 35933 67745

Name of Route (if named): England Coastal Path Section SBA-1S031

Believed Status of the Route Existing Footpath  
(Footpath, Bridleway, Restricted Byway or Byway Open to All Traffic)

Has the route always run on the same route?  
(If not provide details) *YES.*

Your Use of the Alleged Route

When did you first use the route? *June 1999*

When did you last use the route? *Jan 2020*

Was there a period between those dates that you did not use the route  
(if yes, when & why?) *NO*

How did you use the route?  
(e.g. foot, horse, cycle, carriage, motor vehicle) *Foot*

How often did you use the route? *4-5 times weekly*

If you have stopped using the route, why did you stop? *Because it has been closed off by a gate*

The Nature of Your Use

What was the purpose of your journeys? *Exercise / Pleasure*

Did you see other people using the route?	YES
Did other people see you using the route?	YES
Did you encounter or have to remove any obstructions when using the route? (e.g. fences, locked gates etc) (If yes give details)	NO
Did you ever ask for permission to use the route? (If yes give details)	NO
Were you ever given permission to use the route? (If yes give details)	NO
Have you ever owned/occupied land crossed by the route?	NO
Have you ever worked for the owner/occupier of the land?	NO
If yes, were you ever given any instructions regarding the route? (If yes give details)	N/A
<b>Additional Information</b>	
Were there any stiles, gates or bridges along the route? (If yes, show locations on map)	NO
Were there any signs along the route? (If yes, give details & show locations on map)	England Coastal Path Signs
Were you ever stopped, prevented or turned back from using the route? (If yes, give details)	NO
Any other information you consider relevant	

I hereby certify that to the best of my knowledge and belief the facts that I have stated are true.

Signature



Date:

06/09/21

Signature of person taking statement: (If applicable)



Print Name:



**Note:**

1. You may be interviewed by the investigating Authority to confirm the content of this form
2. You may also be asked to attend a public inquiry to give evidence
3. The information contained within this form will be in the public domain, and may be disclosed to other parties with an interest in this case. By completing this form you are confirming you consent for such disclosure. This includes the personal details given.
4. If your recollections of dates and other details are approximate or to the best of your recollection, please say so.

**ONCE COMPLETE PLEASE EMAIL TO [friendsofmarketdockpath@gmail.com](mailto:friendsofmarketdockpath@gmail.com)**  
**OR post to Friends of Market Dock Pathway, c/o Angela Hamilton, Town Hall And Civic Offices Westoe Road South Shields NE33 2RL**



MAP ✓

# 449

ONCE COMPLETE PLEASE EMAIL TO [MarketDockRC@Outlook.com](mailto:MarketDockRC@Outlook.com)

Name: [REDACTED]

Address:

[REDACTED]

Postcode:

[REDACTED]

Tel No:

[REDACTED] (Optional)

To whom this may concern,

I can confirm that I used to use the path outlined in the map attached.

Please could you describe the knowledge of the route in your own words, explaining when you used it first and last, how did you use the route, how often and if you stopped using it then why you did so. Please also describe the purpose of your journeys and if you used to see other people using the route.

**MY USE OF THE ROUTE (Please describe your use as suggested above)**

My wife & I moved into the above property in JUNE 1999 and immediately started to use the path outlined on the map. We used it for both walking & cycling & it brought with it a safe & easy access to both the river & the beautiful coastline of South Shields. We would use this path on a almost daily basis often seeing seals in the river along its route. It formed a regular part of our regular exercise regime. It was also a much used route by many people in South Shields and the wider community at large. The only reason I have ceased using the route is because in approximately 2016

P. To.

a large metal fence and gate were erected closing it off completely to everyone, overnight.

We are asking for it to be re-opened to everyone to use, not just the one person with the key to the 3rd metal gate.

SIGNATURE:





To whom it may concern:

Several months ago, I noticed that a public walkway next to Long Row/ Captains Wharf had been blocked off and gated by a company called South Quays Management.

It has now come to light that this firm own the development further along Long Row, of which this walkway was not even part of it, but somehow has been claimed by them.

This walkway was a very popular and safe route used by walkers, cyclists and joggers, along the river from the Customs House through Wapping Street and Comical Corner and then onto the seafront.

It is now denying the public lovely and uninterrupted views across the river Tyne.

This piece of public land has been sold to an individual with the bare minimum in planning notices.

I myself cannot recall seeing a notice in relation to closing off this walkway to the public.


The first time I realised it was blocked off was when I saw the actual gate with padlocks. Surely this is a massive health and safety issue, as no one needing urgent access (emergency services etc) can get into that area.

I am in the process Through a FOI request of looking at how this piece of land was actually able to be transferred from a public body to a private one, without any other person on the Market Dock estate being aware of it.

I have spoken to numerous members of the local community down here and not come across one single person who wants this to remain shut ,as we see it as part of our beautiful riverside and it should not be within private domain, and gated and locked.

With strong consideration, I request that the walkway be reopened, allowing the public to access the walkway once again.

Yours faithfully



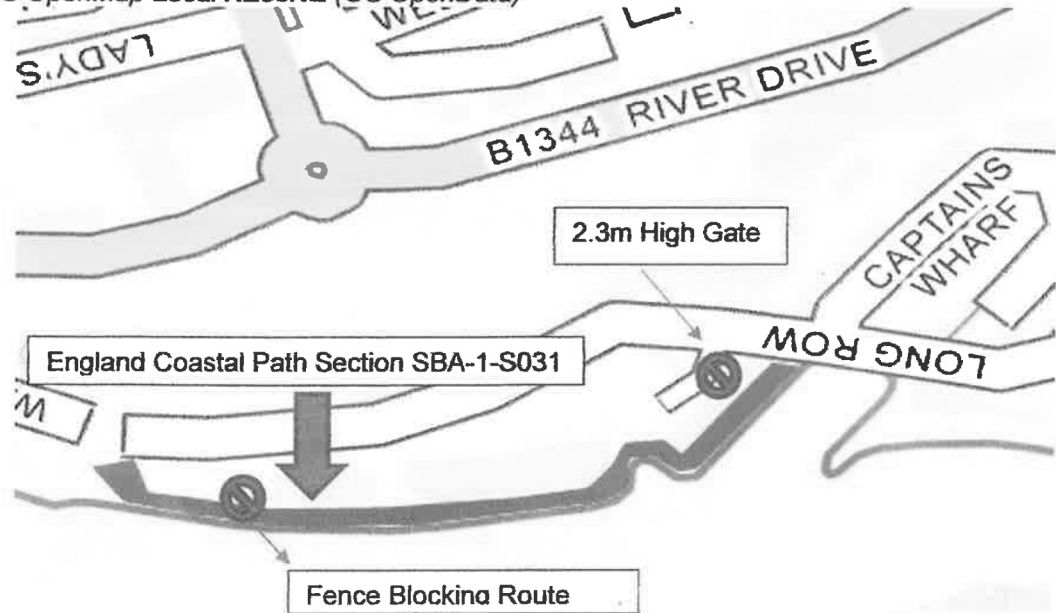
### MAP OF THE APPLICATION ROUTE

Please annotate the map with anything that is referred to in your statement, and confirm you agree to its contents, by putting your initials on the map and date it. **DO NOT ADD YOUR FULL SIGNATURE.**



06/03/2021

© OS OpenMap Local NZ36NE (OS OpenData)



England Coastal Path, Section SBA-1-S031, 23rd July 2008

© Google Earth 2021 Infoterra & Bluesky



# E34/LS1


SIGNED MAP

**Public Right of Way Evidence Form**  
**BEFORE COMPLETING THIS FORM PLEASE SEE THE NOTES AT THE END**

<u>Personal Details</u>	
Name:	[REDACTED]
Address:	[REDACTED]
Post Code:	[REDACTED]
Telephone No:	[REDACTED]
Date of Birth:	[REDACTED]
Occupation: (if retired, give former occupation)	[REDACTED]
<u>Identification of the Alleged Route</u>	
Description of the Route: (mark route on map)	AS SHOWN ON ITEM 2 MAP ATTACHED
Start Grid Reference:	NZ 35965 67478
End Grid Reference:	NZ 35933 67745
Name of Route (if named):	England Coastal Path Section SBA-1S031
Believed Status of the Route (Footpath, Bridleway, Restricted Byway or Byway Open to All Traffic)	Existing Footpath
Has the route always run on the same route? (If not provide details)	YES
<u>Your Use of the Alleged Route</u>	
When did you first use the route?	2006
When did you last use the route?	2020
Was there a period between those dates that you did not use the route (If yes, when & why?)	
How did you use the route? (e.g. foot, horse, cycle, carriage, motor vehicle)	FOOT
How often did you use the route?	SEVERAL TIMES A WEEK
If you have stopped using the route, why did you stop?	BLOCKED OFF
<u>The Nature of Your Use</u>	
What was the purpose of your journeys?	EXERCISE, WALKING OR RUNNING

Did you see other people using the route?	YES
Did other people see you using the route?	YES
Did you encounter or have to remove any obstructions when using the route? (e.g. fences, locked gates etc) (If yes give details)	UNTIL BLOCKED OFF, NO
Did you ever ask for permission to use the route? (If yes give details)	NO
Were you ever given permission to use the route? (If yes give details)	PUBLIC ACCESS
Have you ever owned/occupied land crossed by the route?	NO
Have you ever worked for the owner/occupier of the land?	NO
If yes, were you ever given any instructions regarding the route? (If yes give details)	NO
<b>Additional Information</b>	
Were there any stiles, gates or bridges along the route? (If yes, show locations on map)	NONE
Were there any signs along the route? (If yes, give details & show locations on map)	England Coastal Path Signs
Were you ever stopped, prevented or turned back from using the route? (If yes, give details)	2020 GATE BLOCKED ACCESS
Any other information you consider relevant	Please see previous letter

I hereby certify that to the best of my knowledge and belief the facts that I have stated are true.

Signature:  Date: 2/9/21

Signature of person taking statement:   
(If applicable)

Print Name: 

**Note:**

1. You may be interviewed by the investigating Authority to confirm the content of this form
2. You may also be asked to attend a public inquiry to give evidence
3. The information contained within this form will be in the public domain, and may be disclosed to other parties with an interest in this case. By completing this form you are confirming you consent for such disclosure. This includes the personal details given.
4. If your recollections of dates and other details are approximate or to the best of your recollection, please say so.

**ONCE COMPLETE PLEASE EMAIL TO [friendsofmarketdockpath@gmail.com](mailto:friendsofmarketdockpath@gmail.com)  
OR post to Friends of Market Dock Pathway, c/o Angela Hamilton, Town Hall And Civic  
Offices Westoe Road South Shields NE33 2RL**

ONCE COMPLETE PLEASE EMAIL TO [MarketDockRC@Outlook.com](mailto:MarketDockRC@Outlook.com)

Name: ..... [REDACTED] .....

Address: ..... [REDACTED] .....

Postcode: [REDACTED] .....

Tel No: [REDACTED] ..... (Optional)

To whom this may concern,

I can confirm that I used to use the path outlined in the map attached.

Please could you describe the knowledge of the route in your own words, explaining when you used it first and last, how did you use the route, how often and if you stopped using it then why you did so. Please also describe the purpose of your journeys and if you used to see other people using the route.

**MY USE OF THE ROUTE (Please describe your use as suggested above)**

I regularly used this route to jog along as part of a safe, local and picturesque route. I last used it just before the gate went up so was shocked when I went out for a run and saw this area blocked off. I frequently said hello to a variety of people who I would meet along the way, lots of them familiar faces all using the same route regularly. I would not run along the diversion as it is much more open and feels less safe.

.....

.....

.....

.....

.....

.....

.....

.....

.....



SIGNATURE: .....





To whom it may concern:

I was horrified a few months ago to see that a walkway which was in frequent public use, had been blocked off and gated by a company called South Quays Management.

On further investigation it transpires that this firm own the development further along Long Row, of which this walkway is not even part of it. It now has boats privately moored within the riverside part of it.

This walkway was used up to this point by walkers, cyclists and joggers, as part of a safe route around and along the river from the Customs House through to the commercial part leading beyond Wapping Street and Comical Corner. It was a well-known and popular route and had beautiful uninterrupted views across the river. I used it all of the time as part of my jogging route – this is over a long period of time from before Garlands, then Energy Wise had even acquired the buildings. I met with the MP at the time, David Miliband, to gain assurances that this land would remain accessible to the public which it did and should remain so. We should not be restricting part of our beautiful views to only those who can afford it.

Within my investigation it further transpires that this piece of land was sold by the council to a private individual, with the absolute minimal in planning notices. So minimal in fact that no one I have spoken to in the estate has ever seen a notice in relation to this walkway closing. So not surprisingly, when I obtained a copy of the planning notice no one recalled having seen it and therefore no objections were submitted for it. The first time I realised it was blocked off was when I saw the actual gate with padlocks. I am sure this is a massive health and safety issue as well as no one needing urgent access (fire service etc) can get into that area.

I am in the process through FOI requests looking at how this piece of land was actually able to be transferred from a public body to a private individual seemingly without any of us affected, being aware of it.

I have not come across one person who wants this to remain shut, we see it as part of our beautiful riverside and it should not be the private domain of only those who can afford to buy property there.

I therefore request that strong consideration is given to the reopening of the walkway and allowing the public to use it once more.

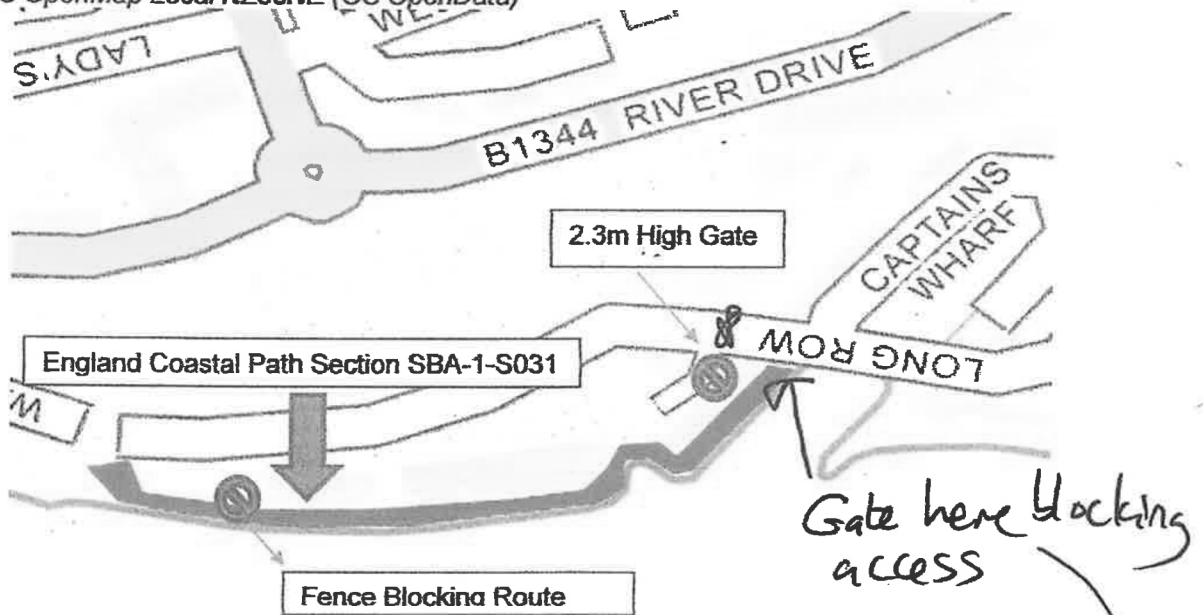
Yours faithfully



### MAP OF THE APPLICATION ROUTE

Please annotate the map with anything that is referred to in your statement, and confirm you agree to its contents, by putting your initials on the map and date it. **DO NOT ADD YOUR FULL SIGNATURE.**

© OS OpenMap Local NZ36NE (OS OpenData)



England Coastal Path, Section SBA-1-S031, 23rd July 2008

© Google Earth 2021 Infoterra & Bluesky



#E35 (3 PAGES)

MAP  
POSTED TO ANGELA.

**Public Right of Way Evidence Form**  
**BEFORE COMPLETING THIS FORM PLEASE SEE THE NOTES AT THE END**

<u>Personal Details</u>	
Name:	[REDACTED]
Address:	[REDACTED]
	Post Code: [REDACTED]
Telephone No:	Date of Birth: [REDACTED]
Occupation: (if retired, give former occupation)	[REDACTED]
<u>Identification of the Alleged Route</u>	
Description of the Route: (mark route on map)	SIGNED COASTAL PATH RUNNING ADJACENT TO THE RIVER AT 30-31 & 32 MARKS DOCK NE33LJA. ALSO 14-28 LONG ROW (ADJACENT TO THE RIVER TYNE)
Start Grid Reference:	NZ 35965 67478
End Grid Reference:	NZ 35933 67745
Name of Route (if named):	England Coastal Path Section SBA-1S031
Believed Status of the Route (Footpath, Bridleway, Restricted Byway or Byway Open to All Traffic)	Existing Footpath
Has the route always run on the same route? (If not provide details)	YES AS FAR AS I AM AWARE
<u>Your Use of the Alleged Route</u>	
When did you first use the route?	2007 (approx)
When did you last use the route?	2019? - WHEN THE GATES WENT UP!
Was there a period between those dates that you did not use the route (If yes, when & why?)	NO
How did you use the route? (e.g. foot, horse, cycle, carriage, motor vehicle)	ON FOOT
How often did you use the route?	WEEKLY
If you have stopped using the route, why did you stop?	THE ROUTE WAS BLOCKED OFF BY METAL GATES PLUS GARDENS AT THE OTHER END
<u>The Nature of Your Use</u>	
What was the purpose of your journeys?	EXERCISE

Did you see other people using the route? YES

Did other people see you using the route? YES

Did you encounter or have to remove any obstructions when using the route? (e.g. fences, locked gates etc) (If yes give details) NO - IT WAS ALWAYS OPEN (WITHOUT GATES) WHEN THE LAND WAS A CALL CENTRE

Did you ever ask for permission to use the route? (If yes give details) N/A - THE ROUTE WAS UNOBSTRUCTED UNTIL THE CALL CENTRE CHANGED INTO FLATS

Were you ever given permission to use the route? (If yes give details) N/A - AS ABOVE

Have you ever owned/occupied land crossed by the route? NO

Have you ever worked for the owner/occupier of the land? NO

If yes, were you ever given any instructions regarding the route? (If yes give details) -

---

Additional Information

Were there any stiles, gates or bridges along the route? (If yes, show locations on map) NONE UNTIL THE GATES WERE ERECTED

Were there any signs along the route? (If yes, give details & show locations on map) England Coastal Path Signs

Were you ever stopped, prevented or turned back from using the route? (If yes, give details) ONLY WHEN THE GATES/GARDENS WERE PUT THERE

Any other information you consider relevant

I hereby certify that to the best of my knowledge and belief the facts that I have stated are true.

Signature:  Date: 30-08-2021

Signature of person taking statement: .....  
(If applicable)

Print Name: .....

**Note:**

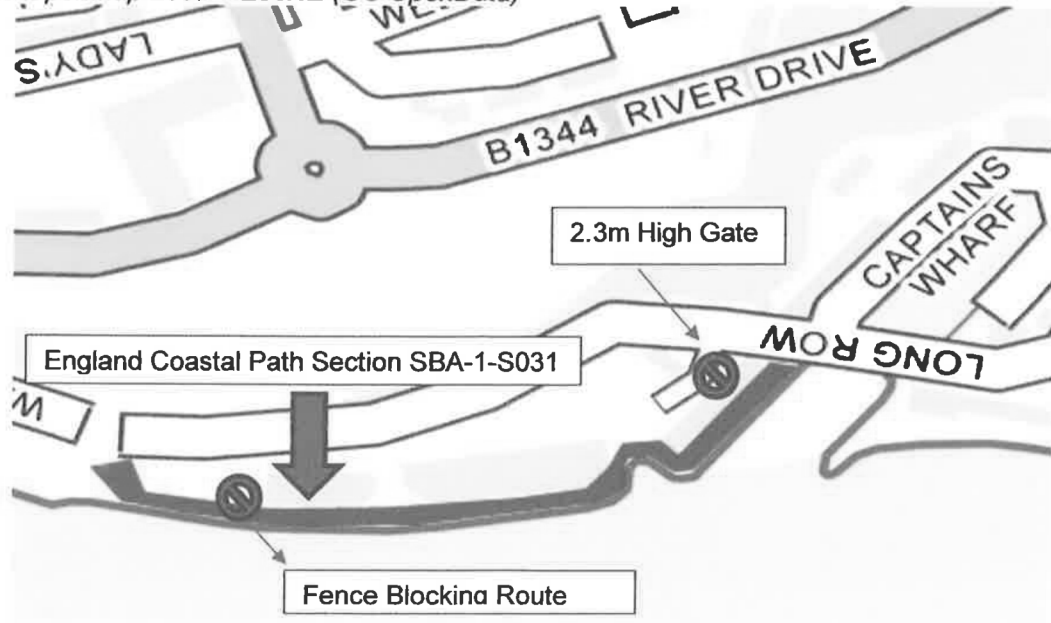
1. You may be interviewed by the investigating Authority to confirm the content of this form
2. You may also be asked to attend a public inquiry to give evidence
3. The information contained within this form will be in the public domain, and may be disclosed to other parties with an interest in this case. By completing this form you are confirming you consent for such disclosure. This includes the personal details given.
4. If your recollections of dates and other details are approximate or to the best of your recollection, please say so.

**ONCE COMPLETE PLEASE EMAIL TO [friendsofmarketdockpath@gmail.com](mailto:friendsofmarketdockpath@gmail.com)  
OR post to Friends of Market Dock Pathway, c/o Angela Hamilton, Town Hall And Civic  
Offices Westoe Road South Shields NE33 2RL**

### MAP OF THE APPLICATION ROUTE

Please annotate the map with anything that is referred to in your statement, and confirm you agree to its contents, by putting your initials on the map and date it. **DO NOT ADD YOUR FULL SIGNATURE.**

© OS OpenMap Local NZ36NE (OS OpenData)



England Coastal Path, Section SBA-1-S031, 23rd July 2008

© Google Earth 2021 Infoterra & Bluesky



#E36/L64 (5 PAGES)

POST  
SIGNED MAP ✓

**Public Right of Way Evidence Form**

BEFORE COMPLETING THIS FORM PLEASE SEE THE NOTES AT THE END

**Personal Details**

Name:

Address:

Post Code:

Date of Birth:

Telephone No:

Occupation:

(if retired, give former occupation)

RETIRED - ENGINEER  
ROLLS ROYCE

**Identification of the Alleged Route**

Description of the Route

(Mark route on map attached)

ROUTE AS DETAILED

ON MAP IT IS NOT AN ALLEGED

ROUTE, IT IS INCLUDED IN VARIOUS

MEDIA AND COUNCIL LITERATURE (MAPS)

Start Grid Reference:

NZ35965 67478

End Grid Reference:

NZ35933 67745

Name of Route (if named):

England Coastal Path Section SBA-1S031

Believed Status of the Route

Existing Footpath & National Trail

(Footpath, Bridleway, Restricted Byway or Byway Open to All Traffic)

Has the route always run on the same route?

(If not provide details)

SINCE HOUSES AND

APARTMENTS BUILT.

Please complete and Email back to [friendsofmarketdockpath@gmail.com](mailto:friendsofmarketdockpath@gmail.com)

Public Right of Way Evidence Form

Your Use of the Alleged Route

When did you first use the route? 2006

When did you last use the route? FULL ROUTE JANUARY 2020

Was there a period between those dates that you did not use the route (if yes, when & why?)

NO

How did you use the route? (e.g. foot, horse, cycle, carriage, motor vehicle)

PARKED CAR, AND WALKED ROUTE.

How often did you use the route?

EVERY TWO WEEKS

If you have stopped using the route, why did you stop?

COULD NOT WALK COMPLETE ROUTE SINCE FEB 2020.

The Nature of Your Use

What was the purpose of your journeys? EXERCISE, LEISURE,

SENTIMENTAL VISITS

Did you see other people using the route? SPOKE TO VARIOUS

WALKERS & CYCLISTS

Did other people see you using the route? YES, BUT NOT TO VERIFY



Public Right of Way Evidence Form

Did you encounter or have to remove any obstructions when using the route? (e.g. fences, locked gates etc.) (If yes give details)

LOCKED GATES & FENCES

Did you ever ask for permission to use the route? (If yes give details) N/A

Were you ever given permission to use the route? (If yes give details) N/A

Have you ever owned/occupied land crossed by the route? NO

Have you ever worked for the owner/occupier of the land? NO

If yes, were you ever given any instructions regarding the route? (If yes give details)

Additional Information

Were there any stiles, gates or bridges along the route? (If yes, show locations on map)

GATE & FENCE ON MAP

Were there any signs along the route? (If yes, give details & show locations on map) England Coastal Path Signs, which have now been changed without any permission.

COASTAL PATH SIGNS CHANGED OR REMOVED

Were you ever stopped, prevented, or turned back from using the route? (If yes, give details)

NO

Any other information you consider relevant

IF PATHWAY IS ON QUEEN'S MAPS AS ENGLAND COASTAL PATH, BEING GATED OR FENCED IS SURELY ILLEGAL.

I hereby certify that to the best of my knowledge and belief the facts that I have stated are true

Signature: [Redacted] Date: 3/10/21

Signature of person taking statement: (If applicable)

Print Name: [Redacted]

Note:

- 1. You may be interviewed by the investigating Authority to confirm the content of this form
2. You may also be asked to attend a public inquiry to give evidence
3. The information contained within this form will be in the public domain and may be disclosed to other parties with an interest in this case. By completing this form, you are confirming you consent for such disclosure. This includes the personal

Public Right of Way Supporting Letter

My Name: [Redacted]

My Address: [Redacted]

Town/City: [Redacted] Postcode: [Redacted]

Email Address or Phone No: [Redacted]

I confirm that I have walked on the England Coastal Path section SBA-1-S031, a long-distance national trail and public footpath outlined in the map attached on page 2.

Please describe your knowledge of the route in your own words.

1. When did you first use the route and what was the purpose of your journeys?
2. Why did you stop using the route and when?
3. How often did you use the route?
4. Did you see other people using the path?
5. Any other information you consider relevant?

MY USE OF THE ROUTE (Please continue on a separate page if required)

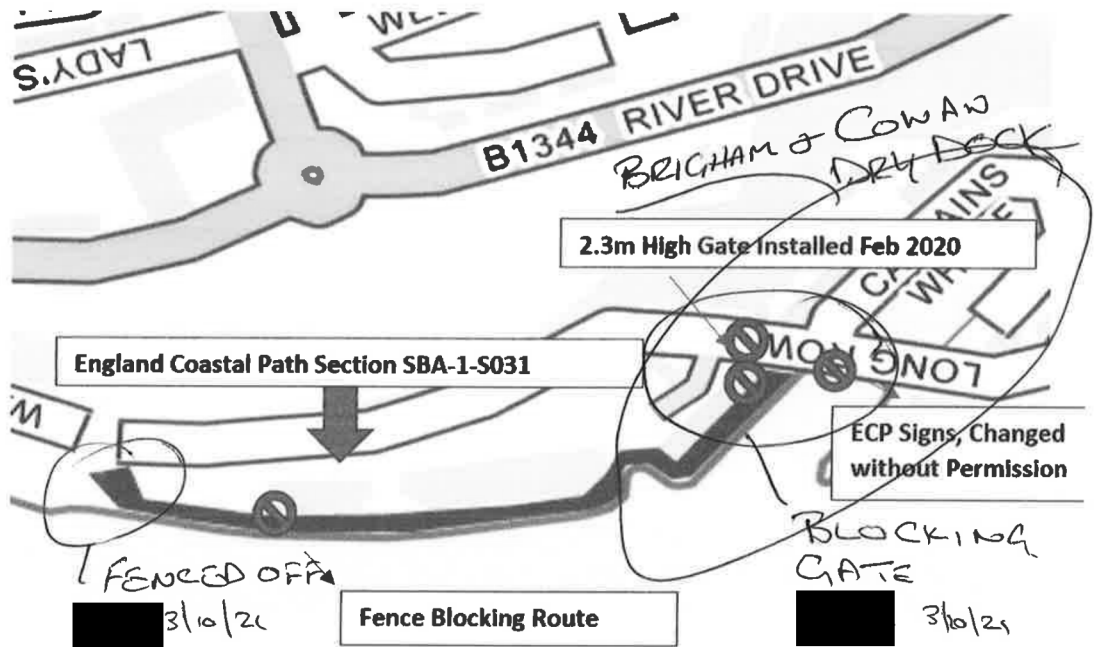
My brother [Redacted] an [Redacted] died aged 19 yrs while at work in [Redacted]. On his birthday we would place a flower in dry dock. When the houses at Captains Walk and the area was rebuilt it seemed like a fitting tribute. Somewhere to visit. I moved abroad in 1978 returning in 2005. From then until 2020 we used full route. GATES and fences now block his remembrance spot for us.

Date: 3/10/21

### Public Right of Way Supporting Letter

#### MAP OF THE APPLICATION ROUTE

Please annotate the map with anything that is referred to in your statement, and confirm you agree to its contents, by signing or putting your initials on the map and dating it.



© OS OpenMap Local NZ36NE (OS OpenData)



© Google Earth 2021 Infoterra & Bluesky (23rd July 2008)

# L1 (3 PAGES)

INITIALED MAP ✓

**Friends Of Market Dock Path**

---

**From:** [REDACTED]  
**Sent:** 10 August 2021 12:34  
**To:** friendsofmarketdockpath@gmail.com  
**Subject:** riverside fgba1.pdf  
**Attachments:** riverside fgba1.pdf

Please find attached support document

[REDACTED]

At the end of the game, both king and pawn return to the same box

Get [BlueMail for Android](#)

Your Name:




Your Address:



Postcode:



Tel No:




(optional)

To whom this may concern,

I can confirm that I used to use the path outlined in the map attached on page 2.

Please could you describe your knowledge of the route in your own words, explaining when you used it first and last, how you used the route, how often and if you stopped using it when & why.

**MY USE OF THE ROUTE** *(Please continue on a separate page if required)*



The Riverside walk, incorporating the areas highlighted in red on the attached map, was incorporated into a number of walking groups and other walking events.

A health walk was created specifically for women only in 2011, this is a really successful walking group and has gone on from strength to strength to strength and currently has 15+ walkers. The Riverside path has played a significant part of many walks and the free access removed rather abruptly.

My wife and I regularly walk the Riverside from the Word as it is part of a 4km circular route, predominantly on the flat, and we are now forced to walk along Long Row rather than the Riverside.

SIGNATURE:



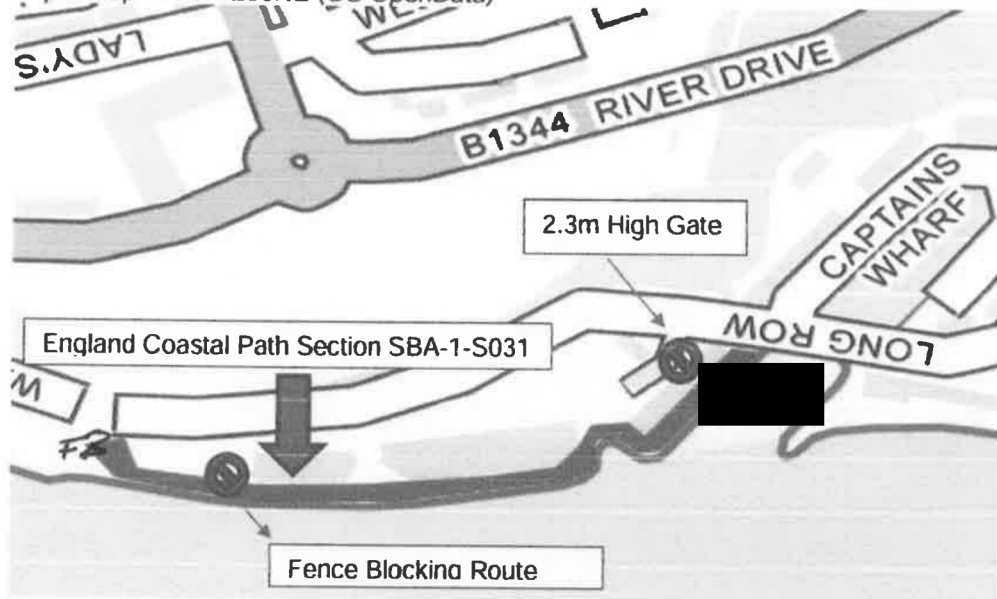
ONCE COMPLETE PLEASE EMAIL TO [friendsofmarketdockpath@gmail.com](mailto:friendsofmarketdockpath@gmail.com)

OR post to Friends of Market Dock Pathway, c/o Angela Hamilton, Town Hall And Civic Offices Westoe Road South Shields NE33 2RL

### MAP OF THE APPLICATION ROUTE

Please annotate the map with anything that is referred to in your statement, and confirm you agree to its contents, by putting your initials on the map and date it. **DO NOT ADD YOUR FULL SIGNATURE.**

© OS OpenMap Local NZ36NE (OS OpenData)



England Coastal Path, Section SBA-1-S031, 23rd July 2008

© Google Earth 2021 Infoterra & Bluesky



#L2 (3 PAGES)

INITIALED MAP ✓

**Friends Of Market Dock Path**

---

**From:** [REDACTED]  
**Sent:** 10 August 2021 12:32  
**To:** friendsofmarketdockpath@gmail.com  
**Subject:** ireneriverside.pdf  
**Attachments:** ireneriverside.pdf

Please find attached support document

[REDACTED]

Sent from Yahoo Mail on Android


Your Name: .....



Your Address:



Postcode:



Tel No



To whom this may concern,

I can confirm that I used to use the path outlined in the map attached on page 2.

Please could you describe your knowledge of the route in your own words, explaining when you used it first and last, how you used the route, how often and if you stopped using it when & why.

**MY USE OF THE ROUTE** (Please continue on a separate page if required)

I started using the path on a regular basis when I started leading a walk for Groundwork in 2011. I usually had a group of 10-15 women with me on a weekly health walk lasting 1hr. We would come down the path along the railway track and down the stairs opposite the utility buildings. We would cut through to the river and walk along it to the Customs House. The path was closed when the building got converted to flats, which was understandable. I was quite disappointed to find that it was a permanent closure.

SIGNATURE: .....



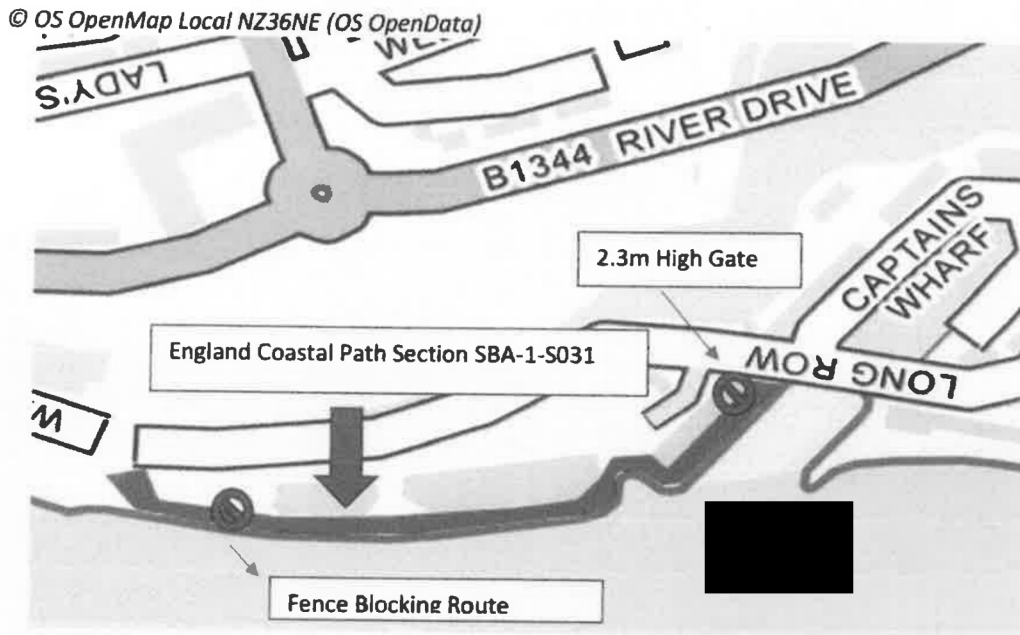
ONCE COMPLETE PLEASE EMAIL TO [friendsofmarketdockpath@gmail.com](mailto:friendsofmarketdockpath@gmail.com)

OR post to Friends of Market Dock Pathway, c/o Angela Hamilton, Town Hall And Civic Offices Westoe Road South Shields NE33 2RL




### MAP OF THE APPLICATION ROUTE

Please annotate the map with anything that is referred to in your statement, and confirm you agree to its contents, by putting your initials on the map and date it. **DO NOT ADD YOUR FULL SIGNATURE.**



England Coastal Path, Section SBA-1-S031, 23rd July 2008

© Google Earth 2021 Infoterra & Bluesky



# L3 (3 PAGES)

MAP  
EMAILED

**Friends Of Market Dock Path**

---

**From:** [REDACTED]  
**Sent:** 07 August 2021 16:29  
**To:** friendsofmarketdockpath@gmail.com  
**Subject:** SupportingLetterTemplate.pdf  
**Attachments:** SupportingLetterTemplate.pdf

Good afternoon,

Please find attached copy of letter supporting the campaign to re-open access to the market dock section of the ECP.

Kind regards

[REDACTED]

Get [Outlook for iOS](#)

---

**From:** [REDACTED]  
**Sent:** Saturday, August 7, 2021 4:22:28 PM  
**To:** [REDACTED]  
**Subject:** SupportingLetterTemplate.pdf

[REDACTED]

Sent from my iPhone

---

DISCLAIMER

[REDACTED]

Your Name: [Redacted]

Your Address: [Redacted]

Postcode: [Redacted]

Tel No: [Redacted] (Optional)

To whom this may concern,

I can confirm that I used to use the path outlined in the map attached on page 2.

Please could you describe your knowledge of the route in your own words, explaining when you used it first and last, how you used the route, how often and if you stopped using it when & why.

**MY USE OF THE ROUTE** (Please continue on a separate page if required)

I used to regularly use the section of the English Coastal path for outdoor exercise. Either running or walking.

[Dotted lines for continuation of text]

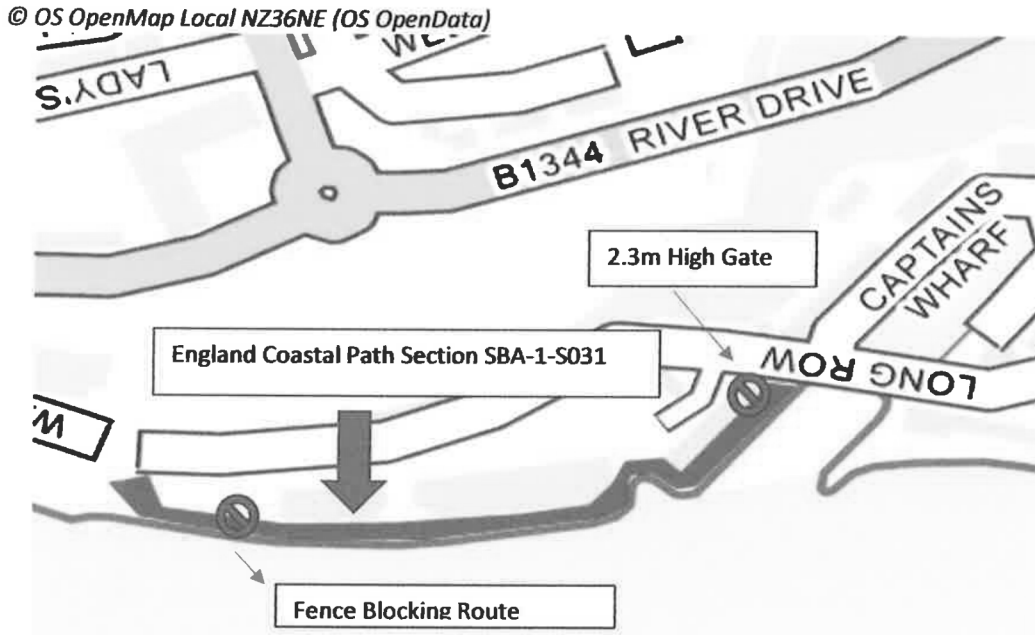
SIGNATURE: [Redacted]

ONCE COMPLETE PLEASE EMAIL TO [friendsofmarketdockpath@gmail.com](mailto:friendsofmarketdockpath@gmail.com)

OR post to Friends of Market Dock Pathway, c/o Angela Hamilton, Town Hall And Civic Offices Westoe Road South Shields NE33 2RL

### MAP OF THE APPLICATION ROUTE

Please annotate the map with anything that is referred to in your statement, and confirm you agree to its contents, by putting your initials on the map and date it. **DO NOT ADD YOUR FULL SIGNATURE.**



England Coastal Path, Section SBA-1-S031, 23rd July 2008  
© Google Earth 2021 Infoterra & Bluesky

