

















# Whitburn Neighbourhood Plan 2021-2036

## Policies Map

### Key

-  Whitburn Neighbourhood Planning Area
-  Conservation Area WNP4
-  Local Wildlife Sites WNP5
-  Local Nature Reserve WNP5
-  Local Geodiversity Sites WNP5
-  Wildlife Network WNP6
-  Green Infrastructure Corridor WNP6
-  Whitburn Moor WNP7
-  Whitburn Coast WNP7
-  Lower slopes of Cleadon Hills WNP7
-  Local Green Spaces WNP8
-  Recreational Facilities WNP9
-  Allotments WNP9
-  Community Facilities WNP10
-  Whitburn Village Centre WNP11
-  Cycle Route WNP13

